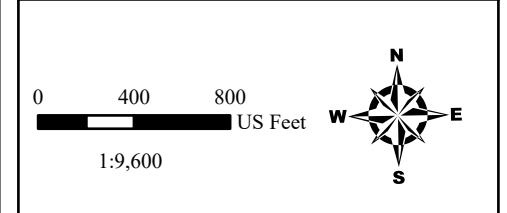
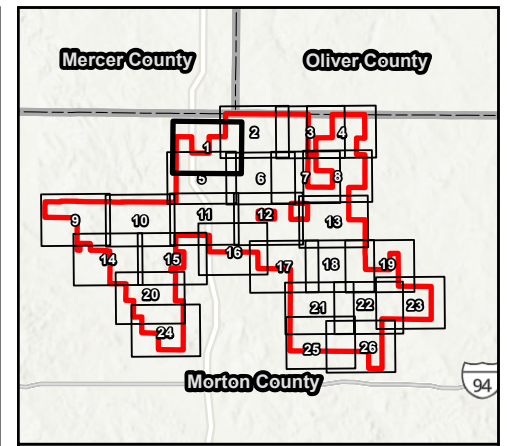
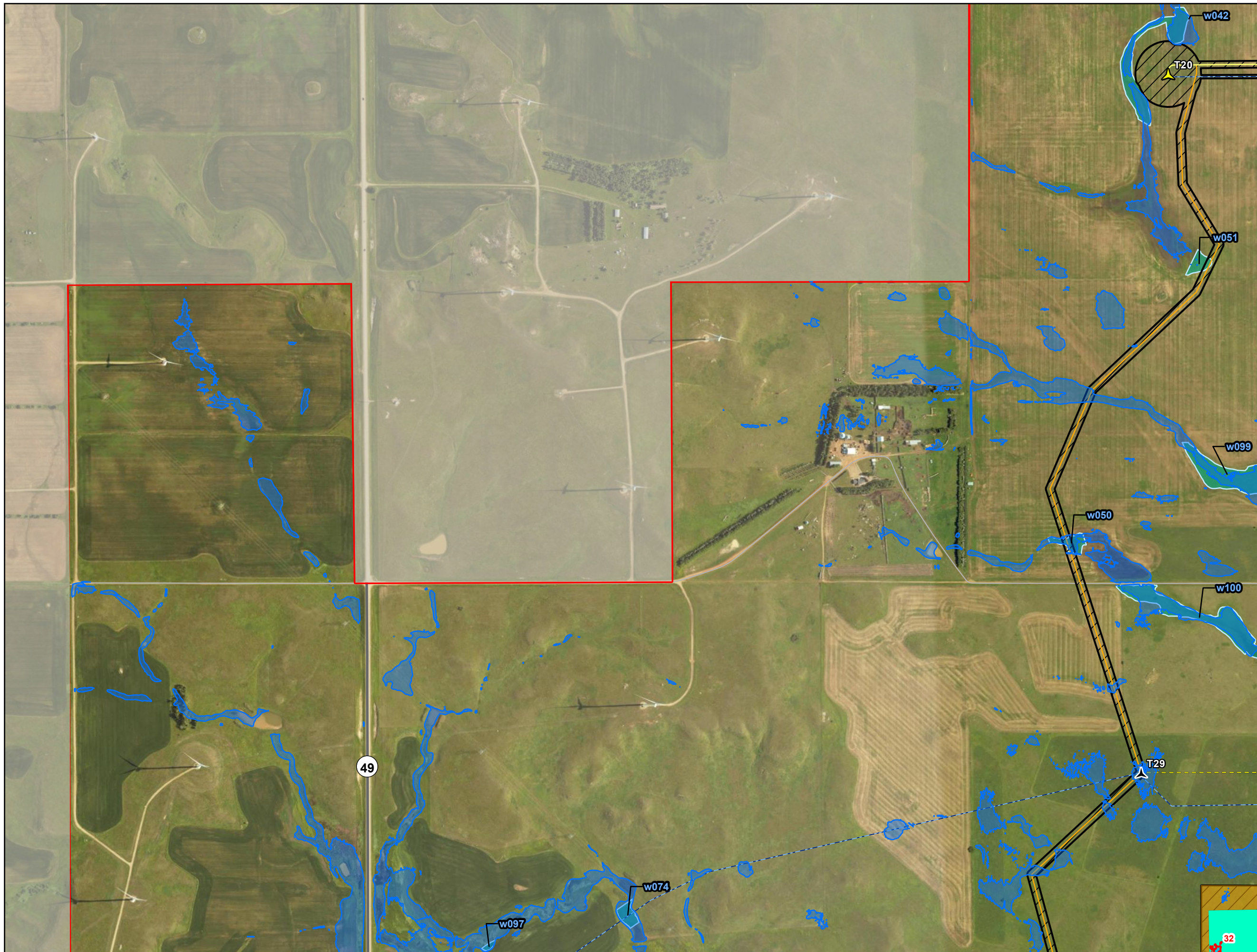




AN ALLETE COMPANY

Attachment M

Floodplains Avoidance Area Map



- Project Area
- Construction Easement
- Substation Yard
- Substation Facility
- ▲ Primary Turbine
- ▲ Alternate Turbine
- Primary Access Road
- Alternate Access Road
- Primary Crane Path
- Collection Line
- Delineated Wetland
- NDRAM BLE Floodplain Impact Type
- Permanent
- NDRAM BLE Floodplain
- 100 Year

Floodplains

Longspur Wind Energy Center

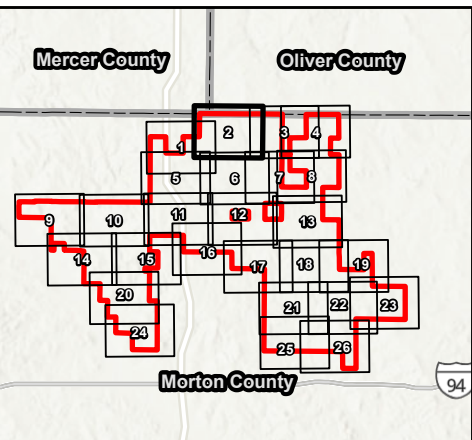
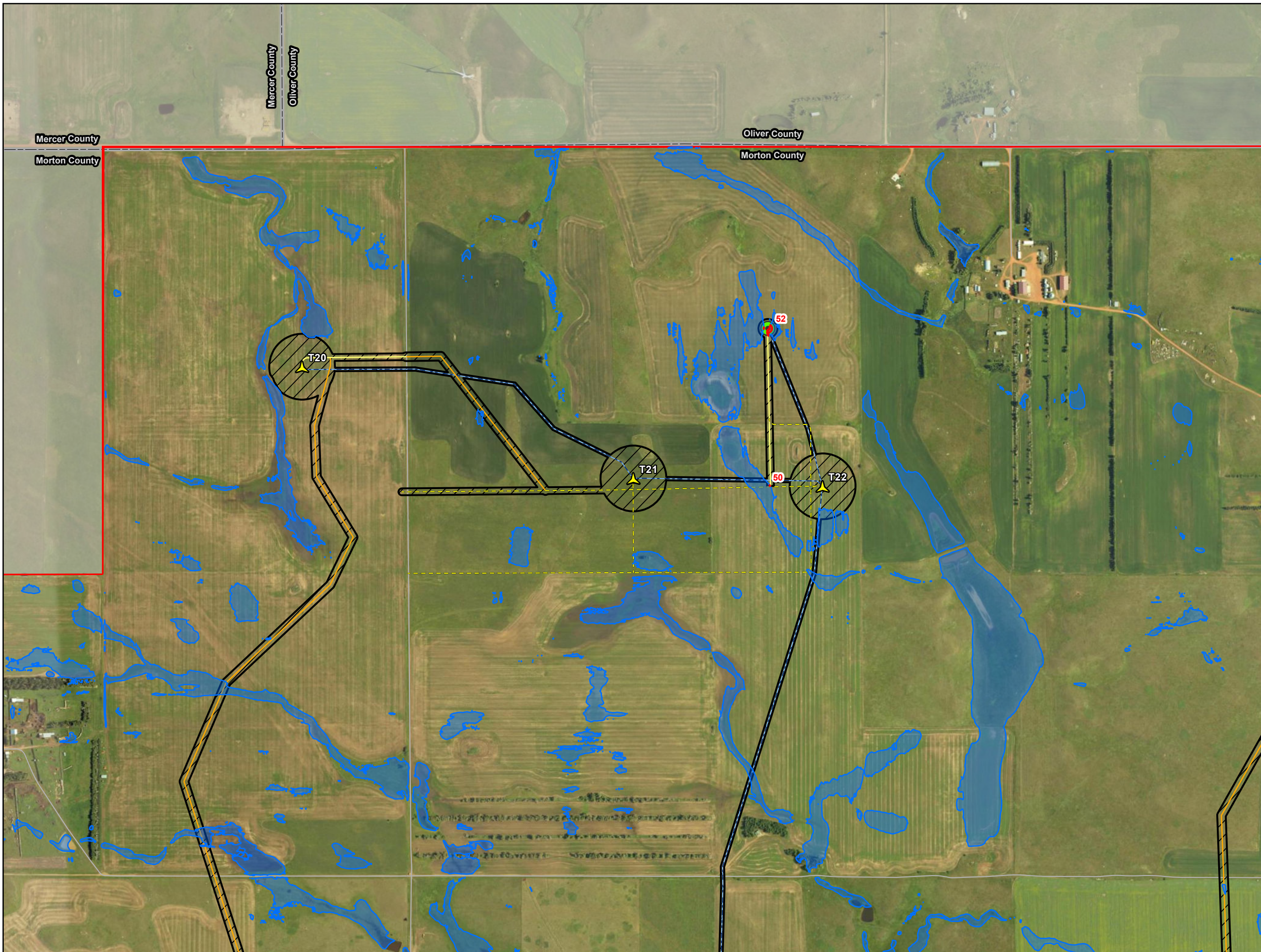
Morton County, North Dakota

Page 1 of 26

merjent.

For Environmental Review Purposes Only

Date: (5/4/2026) Source: Z:\Clients\W_P\W\Power\Longspur_Wind\ArcGIS\Permitting\PS\CIPSC_Testimony\Longspur_Wind_PSC_Testimony.aprx

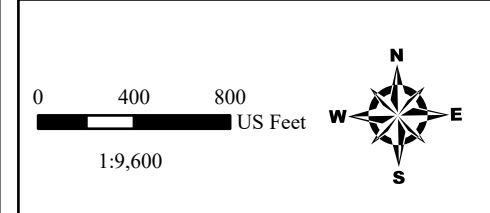
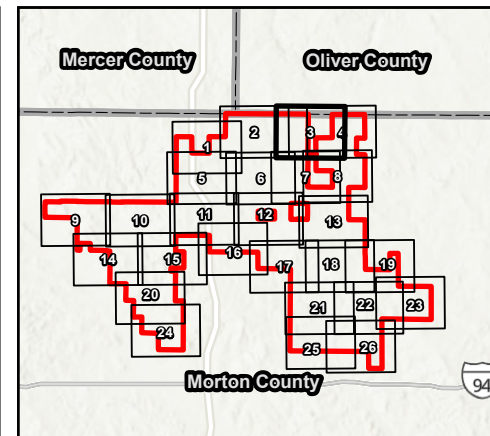
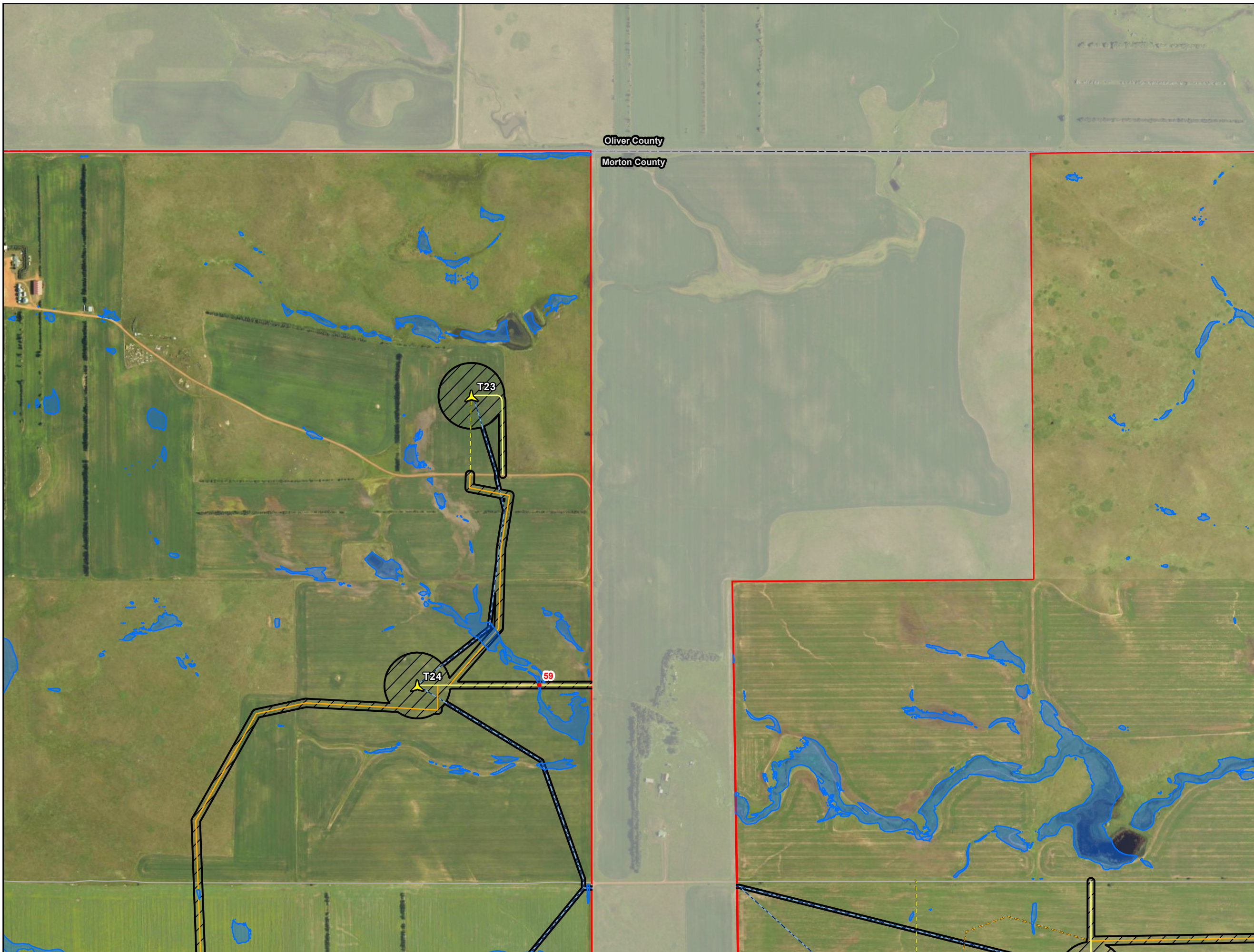


- Project Area
- Construction Easement
- ▲ Primary Turbine
- Met Tower
- Primary Access Road
- Alternate Access Road
- Primary Crane Path
- Collection Line
- NDRAM BLE Floodplain Impact Type
- Permanent
- NDRAM BLE Floodplain
- 100 Year

Floodplains
Longspur Wind Energy Center
 Morton County, North Dakota

For Environmental Review Purposes Only

Date: (5/4/2026) Source: Z:\Clients\W_P\W\Power\Longspur_Wind\ArcGIS\Permitting\PS\CIPSC_Testimony\Longspur_Wind_PSC_Testimony.aprx



- Project Area
- Construction Easement
- ▲ Primary Turbine
- Primary Access Road
- Alternate Access Road
- Primary Crane Path
- Alternate Crane Path
- Collection Line
- NDRAM BLE Floodplain Impact Type
- Permanent
- NDRAM BLE Floodplain
- 100 Year

Floodplains

Longspur Wind Energy Center


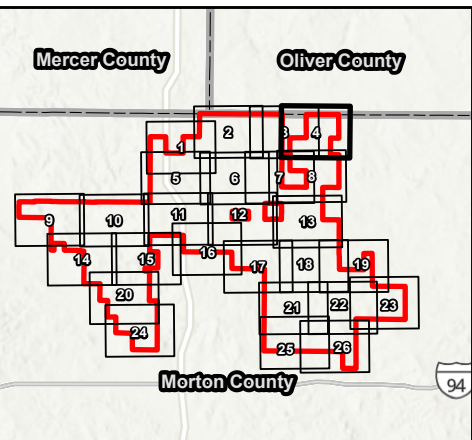
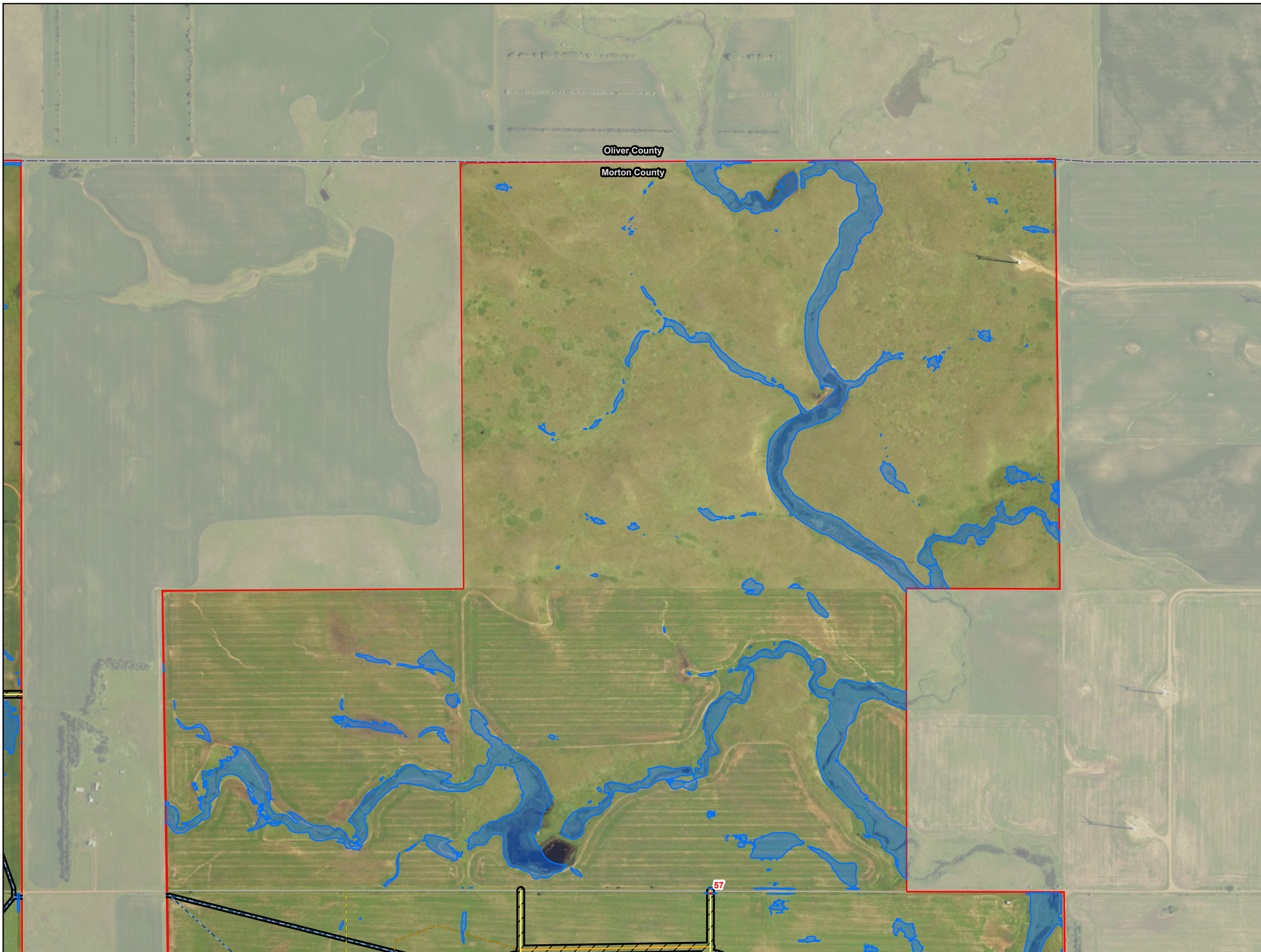
Morton County, North Dakota

Page 3 of 26

merjent.

For Environmental Review Purposes Only

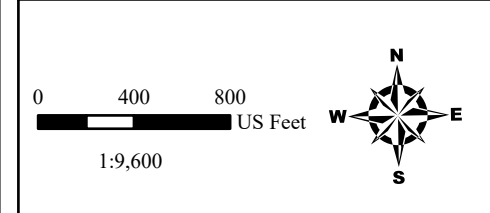
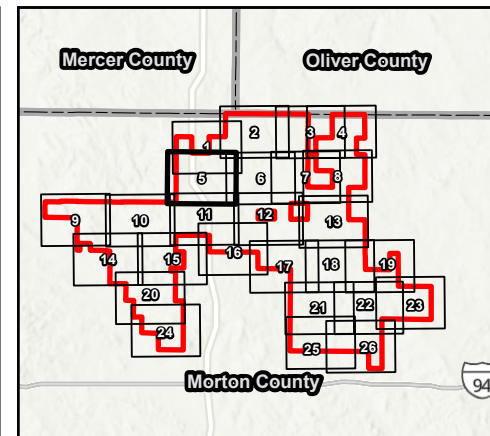
Date: (5/4/2026) Source: Z:\Clients\W_P\W\Power\Longspur_Wind\ArcGIS\Permitting\PS\CIPSC_Testimony\Longspur_Wind_PSC_Testimony.aprx



- Project Area
- Construction Easement
- Primary Access Road
- Alternate Access Road
- Primary Crane Path
- Alternate Crane Path
- Collection Line
- NDRAM BLE Floodplain Impact Type
- Permanent
- NDRAM BLE Floodplain
- 100 Year

Floodplains
Longspur Wind Energy Center
 Morton County, North Dakota

Date: (5/4/2026) Source: Z:\Clients\W_P\W\Power\Longspur_Wind\ArcGIS\Permitting\PS\CIPSC_Testimony\Longspur_Wind_PSC_Testimony.aprx



- Project Area
- Construction Easement
- ▲ Primary Turbine
- ▲ Alternate Turbine
- Primary Access Road
- - - Alternate Access Road
- Primary Crane Path
- - - Alternate Crane Path
- Collection Line
- NDRAM BLE Floodplain
- 100 Year

Floodplains

Longspur Wind Energy Center


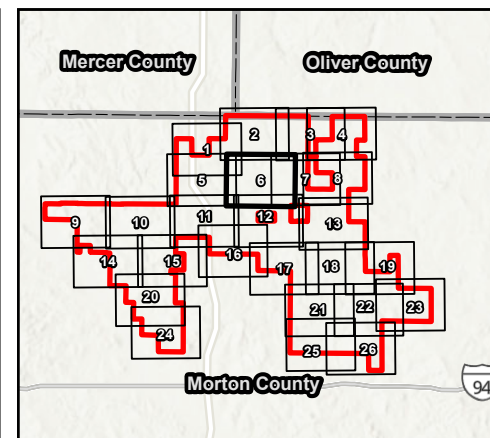
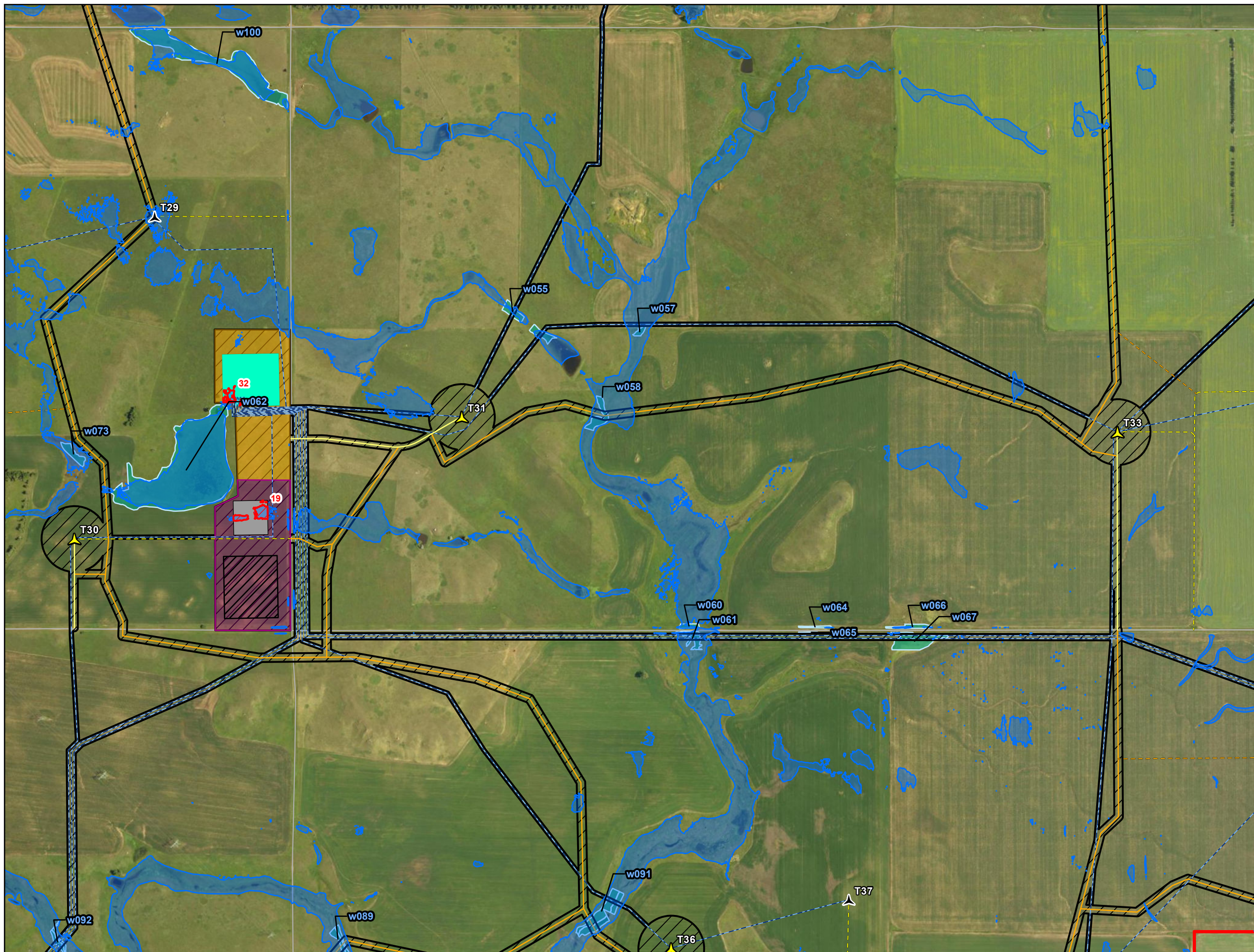
Morton County, North Dakota

Page 5 of 26

merjent.

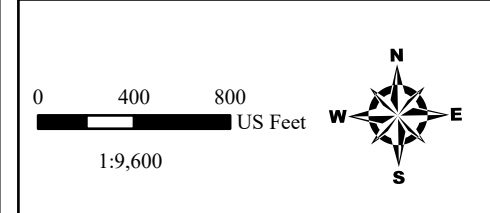
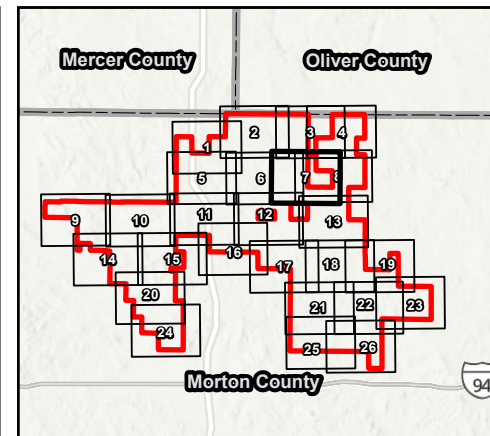
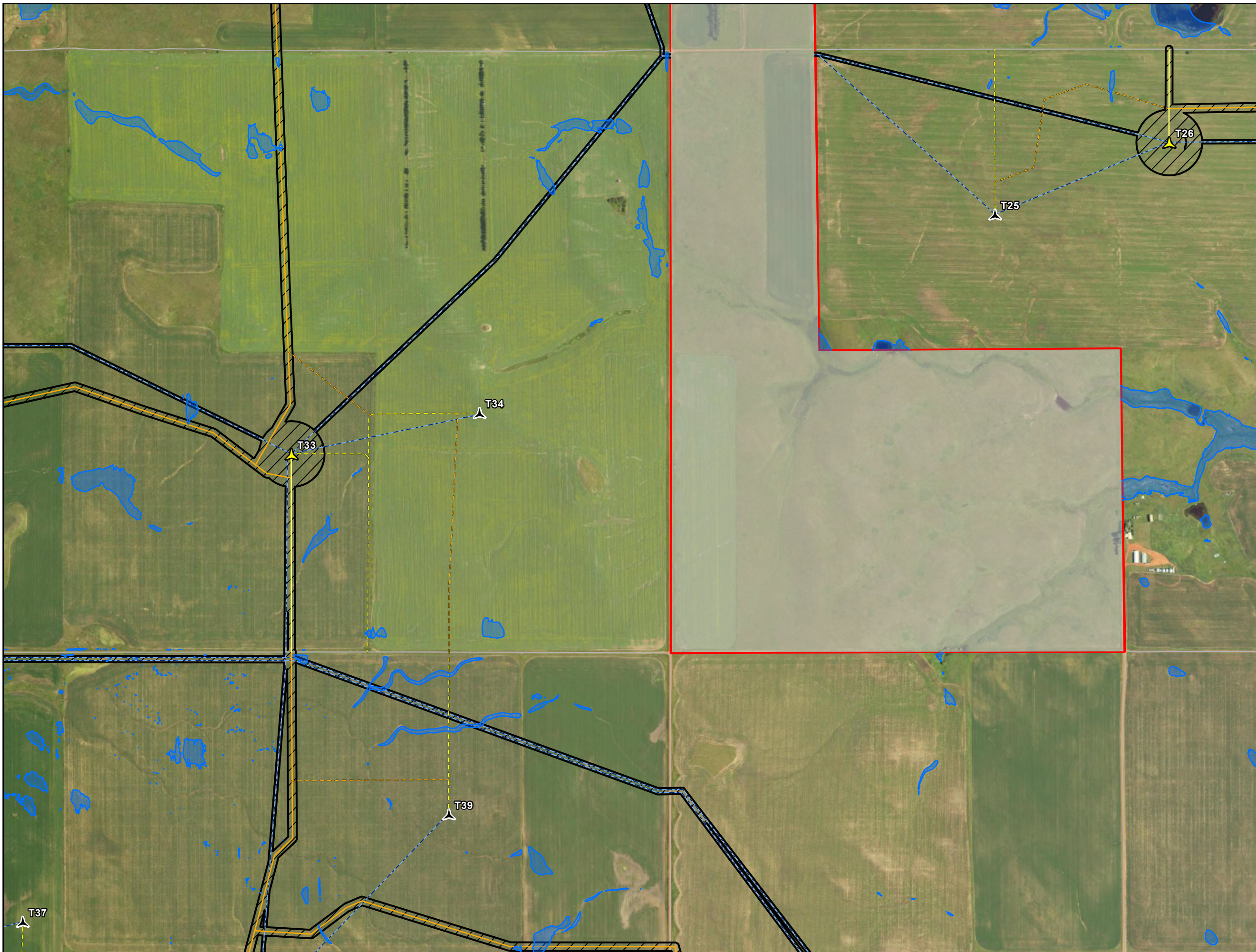
For Environmental Review Purposes Only

Date: (5/4/2026) Source: Z:\Clients\W_P\W\Power\Longspur_Wind\ArcGIS\Permitting\FSP\SC_Testimony\Longspur_Wind_PSC_Testimony.aprx



- Project Area
- Construction Easement
- Substation Yard
- Substation Facility
- O&M Yard
- O&M Building
- Construction Laydown Yard
- Primary Turbine
- Alternate Turbine
- Primary Access Road
- Alternate Access Road
- Primary Crane Path
- Alternate Crane Path
- Collection Line
- Delineated Wetland
- NDRAM BLE Floodplain Impact Type
- Permanent
- NDRAM BLE Floodplain
- 100 Year

Date: (5/4/2026) Source: Z:\Clients\W_P\W\Power\Longspur_Wind\ArcGIS\Permitting\FSC\FSC_Testimony\Longspur_Wind_PSC_Testimony.aprx



- Project Area
- Construction Easement
- ▲ Primary Turbine
- ▲ Alternate Turbine
- Primary Access Road
- Alternate Access Road
- Primary Crane Path
- Alternate Crane Path
- ~ Collection Line
- NDRAM BLE Floodplain
- ~ 100 Year

Floodplains

Longspur Wind Energy Center

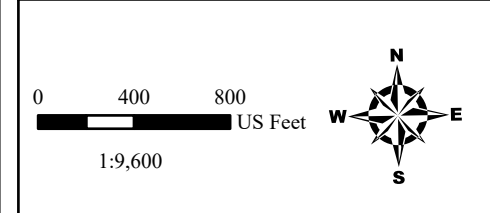
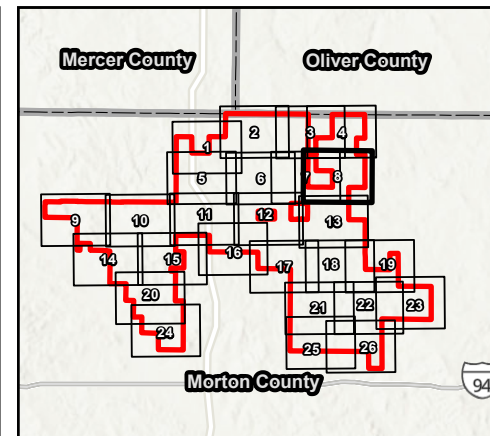
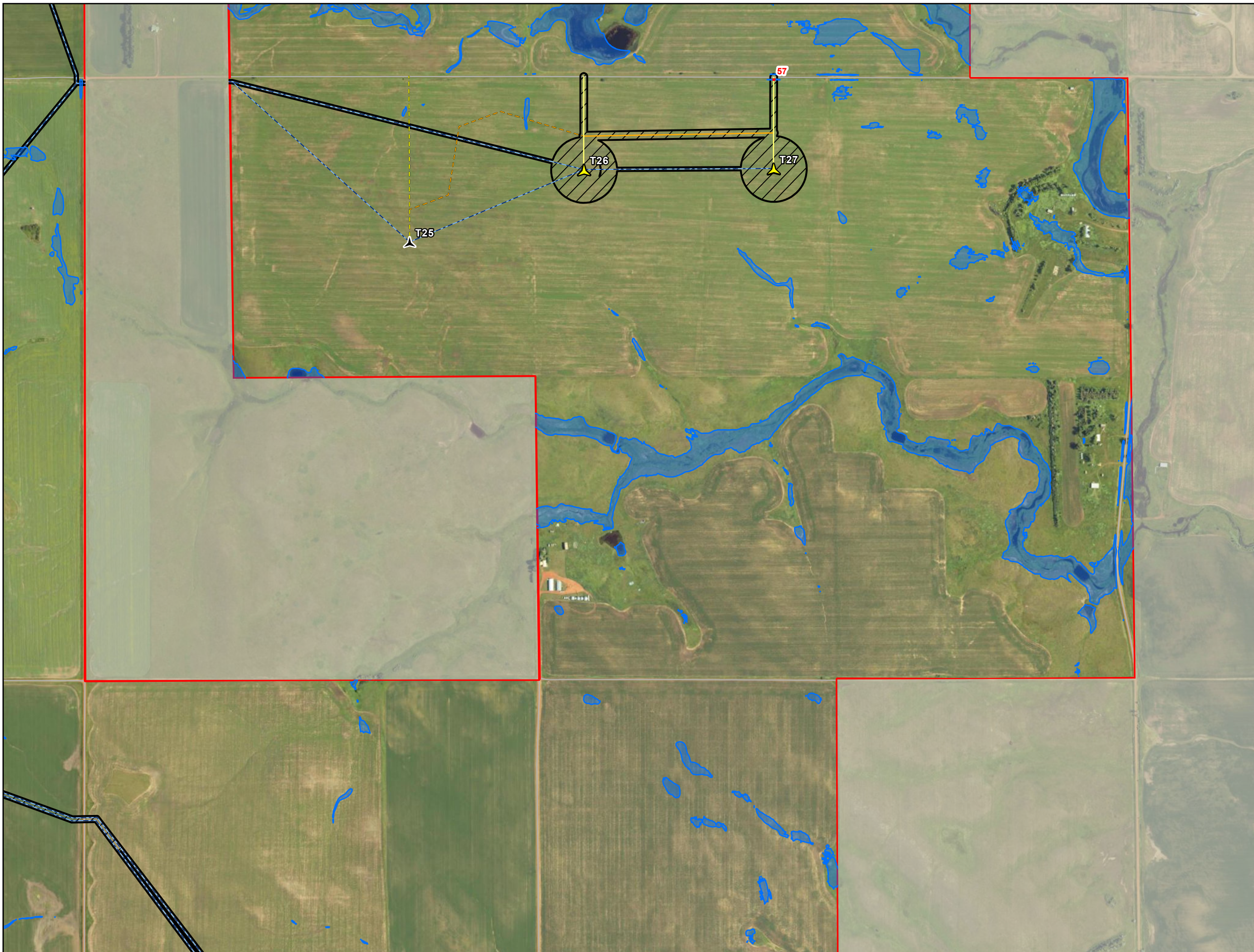
Morton County, North Dakota

Page 7 of 26



For Environmental Review Purposes Only

Date: (5/4/2026) Source: Z:\Clients\W_P\W\Power\Longspur_Wind\ArcGIS\Permitting\PS\CIPSC_Testimony\Longspur_Wind_PSC_Testimony.aprx



- Project Area
- Construction Easement
- ▲ Primary Turbine
- ▲ Alternate Turbine
- Primary Access Road
- Alternate Access Road
- Primary Crane Path
- Alternate Crane Path
- Collection Line
- NDRAM BLE Floodplain Impact Type
- Permanent
- NDRAM BLE Floodplain
- 100 Year

Floodplains

Longspur Wind Energy Center

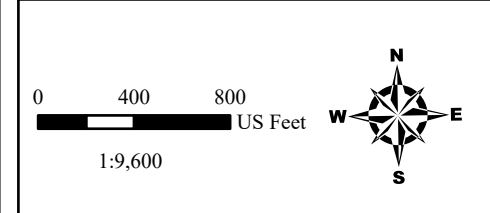
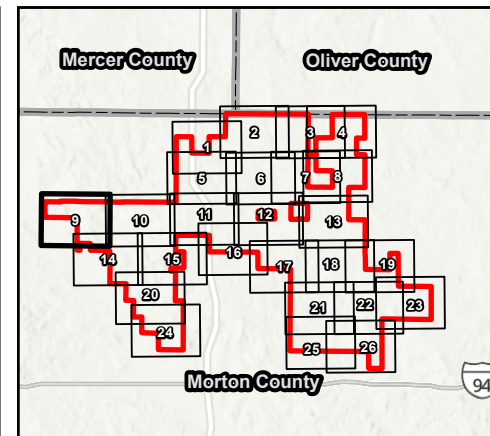
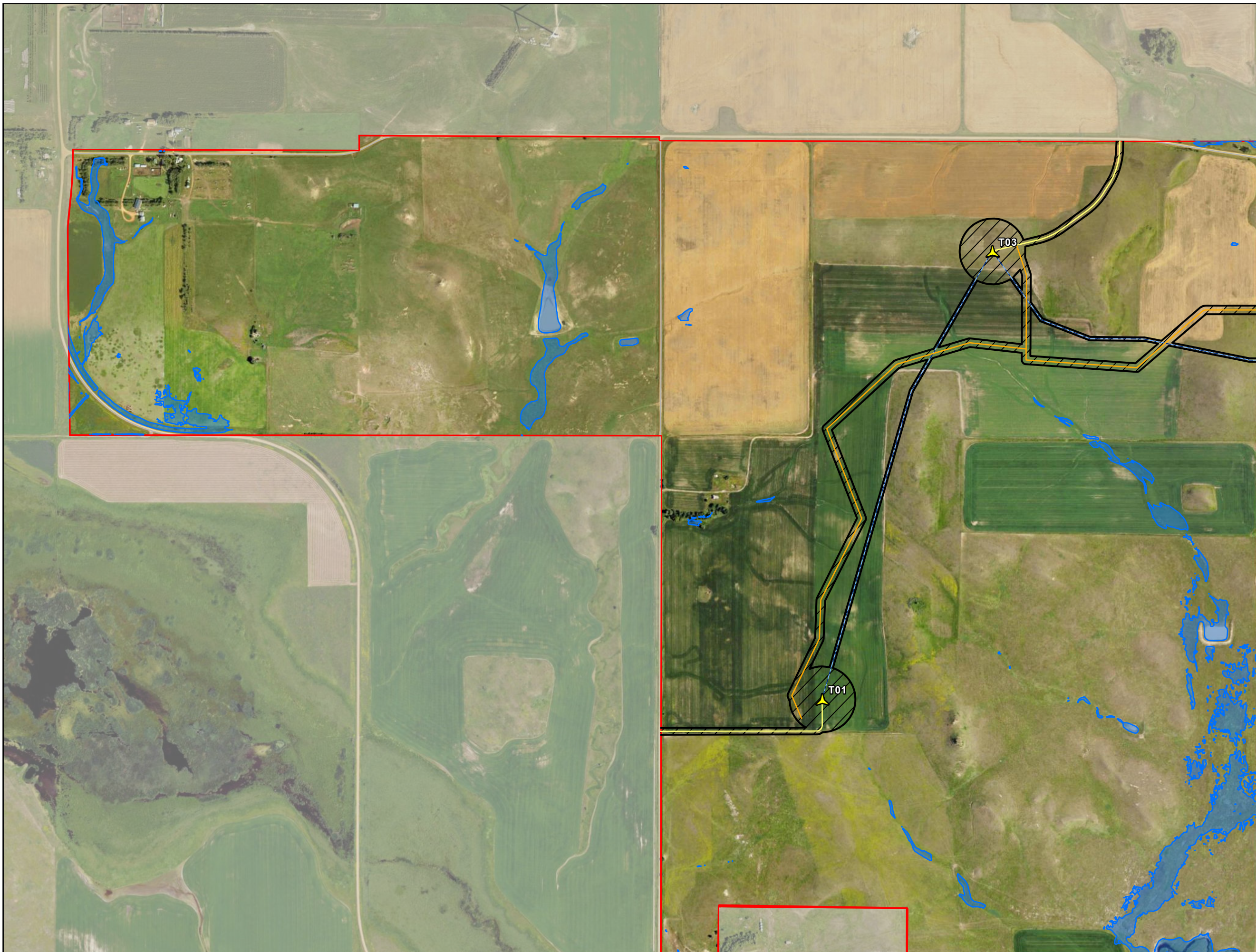
Morton County, North Dakota

Page 8 of 26

merjent.

For Environmental Review Purposes Only

Date: (5/4/2026) Source: Z:\Clients\W_P\W\Power\Longspur_Wind\ArcGIS\Permitting\PS\PS_C_Testimony\Longspur_Wind_PSC_Testimony.aprx



- Project Area
- Construction Easement
- ▲ Primary Turbine
- Primary Access Road
- Primary Crane Path
- Collection Line
- NDRAM BLE Floodplain
- 100 Year

Floodplains

Longspur Wind Energy Center

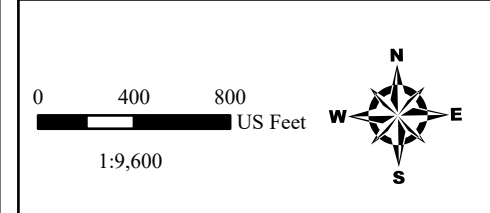
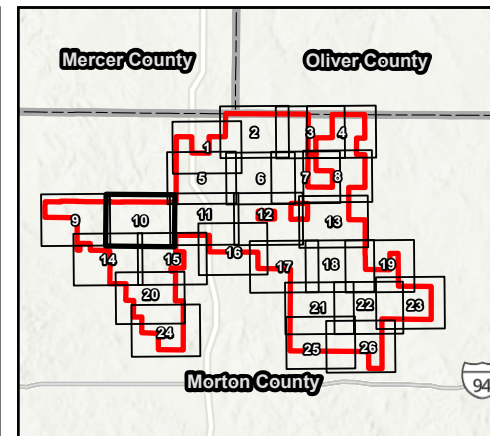
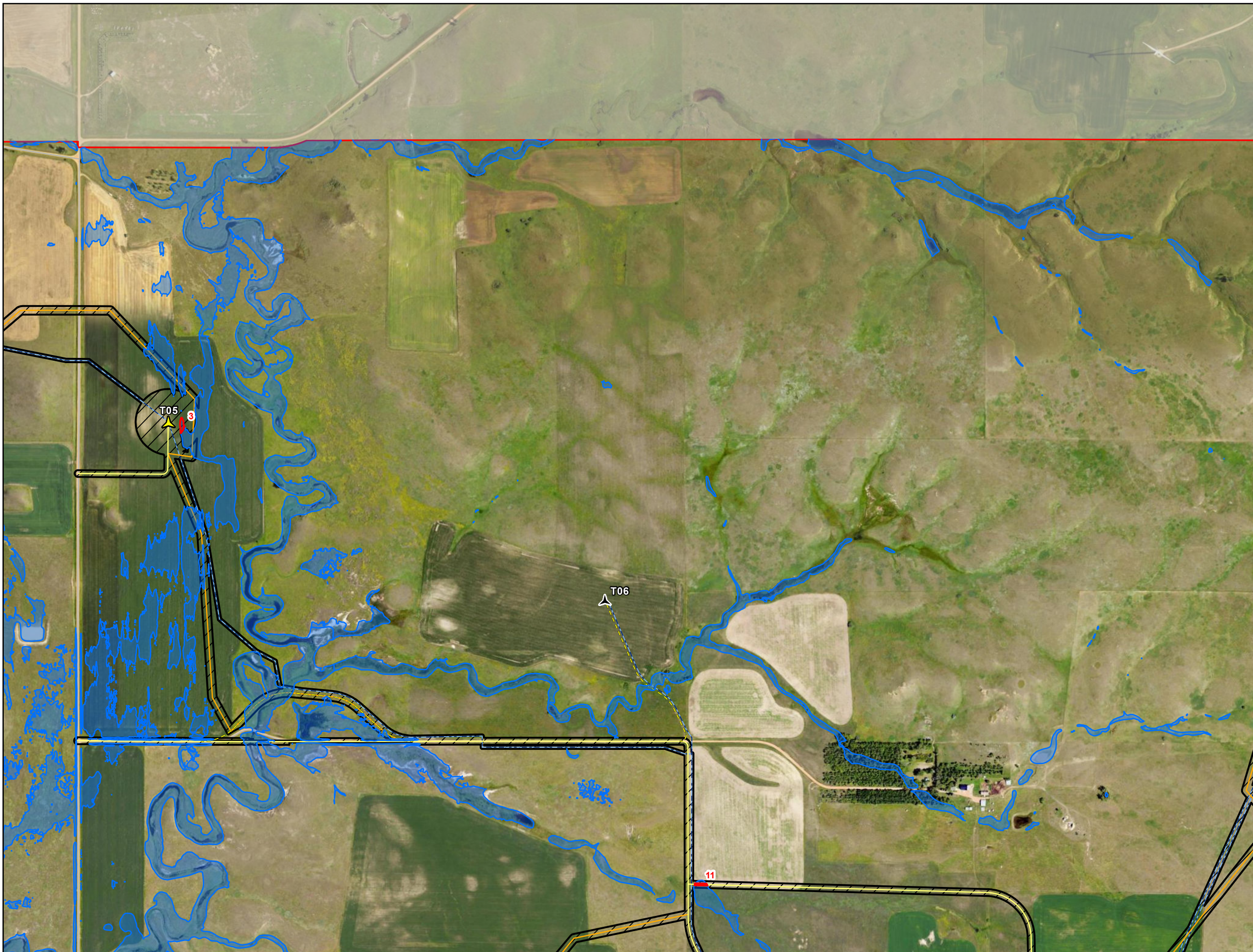
Morton County, North Dakota

Page 9 of 26

merjent.

For Environmental Review Purposes Only

Date: (5/4/2026) Source: Z:\Clients\W_P\W\Power\Longspur_Wind\ArcGIS\Permitting\PS\CIPSC_Testimony\Longspur_Wind_PSC_Testimony.aprx



- Project Area
- Construction Easement
- ▲ Primary Turbine
- ▲ Alternate Turbine
- Primary Access Road
- Alternate Access Road
- Primary Crane Path
- ~ Collection Line
- NDRAM BLE Floodplain Impact Type
- Permanent
- NDRAM BLE Floodplain
- ~ 100 Year

Floodplains

Longspur Wind Energy Center

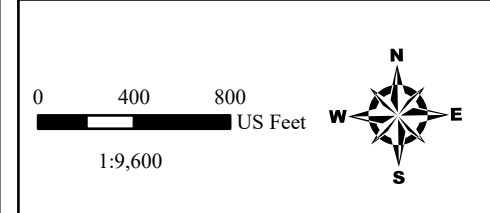
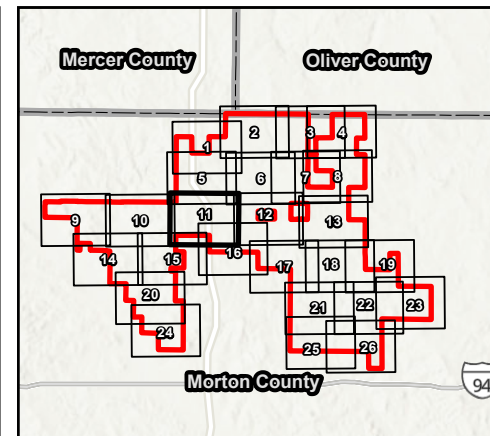
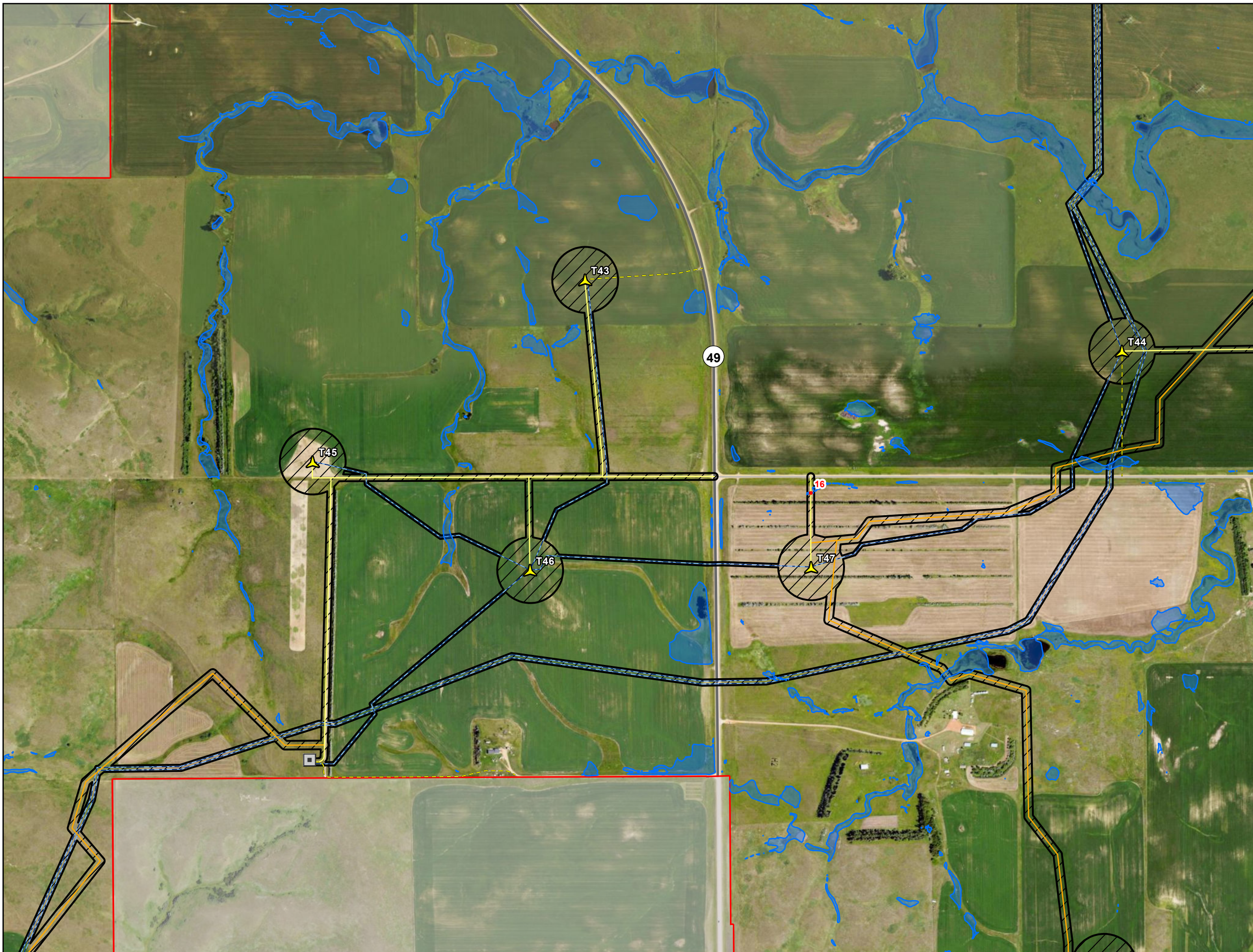
Morton County, North Dakota

Page 10 of 26

merjent.

For Environmental Review Purposes Only

Date: (5/4/2026) Source: Z:\Clients\W_P\W\Power\Longspur_Wind\ArcGIS\Permitting\PS\CIPSC_Testsimony\Longspur_Wind_PSC_Testsimony.aprx



- Project Area
 - Construction Easement
 - ▲ Primary Turbine
 - ADLS Radar Tower
 - Primary Access Road
 - Alternate Access Road
 - Primary Crane Path
 - Collection Line
- NDRAM BLE Floodplain Impact Type
- Permanent NDRAM BLE Floodplain
 - 100 Year

Floodplains

Longspur Wind Energy Center

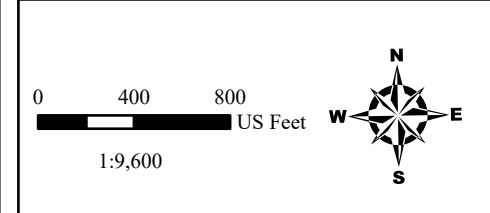
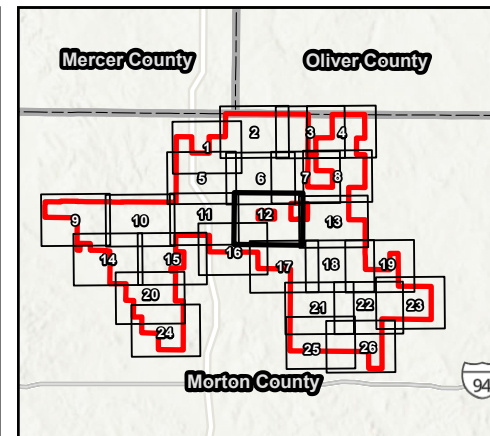
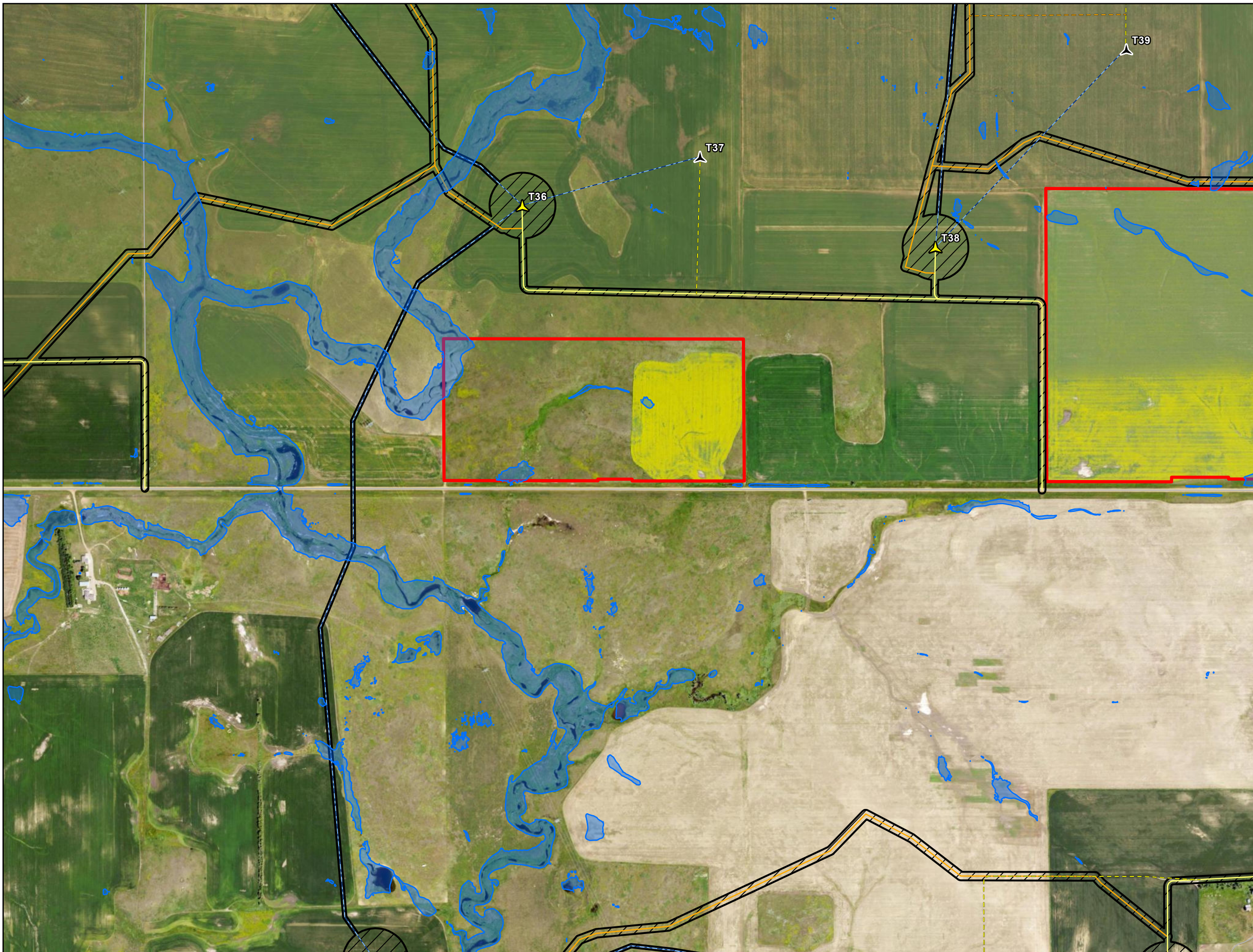
Morton County, North Dakota

Page 11 of 26

merjent.

For Environmental Review Purposes Only

Date: (5/4/2026) Source: Z:\Clients\W_P\W\Power\Longspur_Wind\ArcGIS\Permitting\FSP\SC_Testimony\Longspur_Wind_PSC_Testimony.aprx



- Project Area
- Construction Easement
- ▲ Primary Turbine
- ▲ Alternate Turbine
- Primary Access Road
- Alternate Access Road
- Primary Crane Path
- Alternate Crane Path
- Collection Line
- NDRAM BLE Floodplain
- 100 Year

Floodplains

Longspur Wind Energy Center

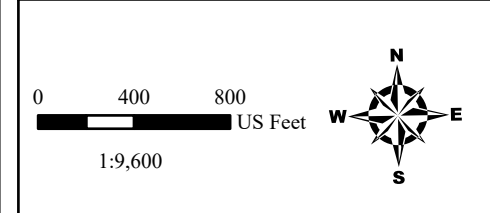
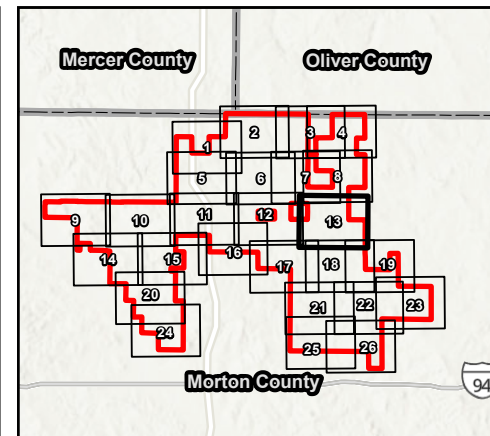
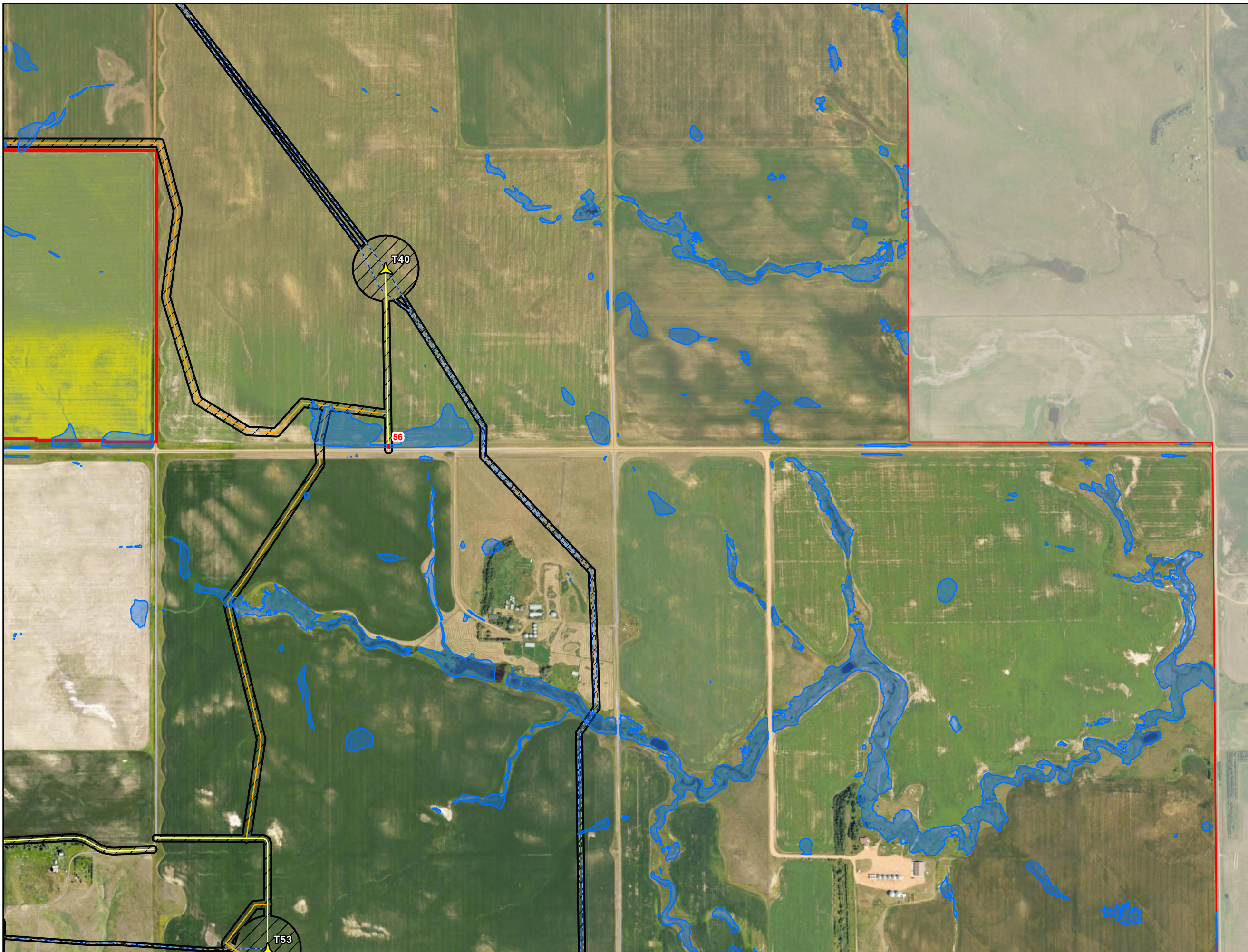
Morton County, North Dakota

Page 12 of 26

merjent.

For Environmental Review Purposes Only

Date: (5/4/2026) Source: Z:\Clients\W_P\W\Power\Longspur_Wind\ArcGIS\Permitting\PS\PS_C\Power\Longspur_Wind_PSC_Testsimony.aprx



- Project Area
- Construction Easement
- ▲ Primary Turbine
- Primary Access Road
- Alternate Access Road
- Primary Crane Path
- Collection Line
- NDRAM BLE Floodplain Impact Type
- Permanent
- NDRAM BLE Floodplain
- 100 Year

Floodplains

Longspur Wind Energy Center

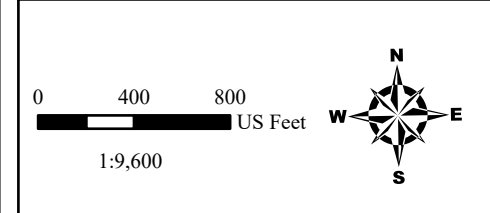
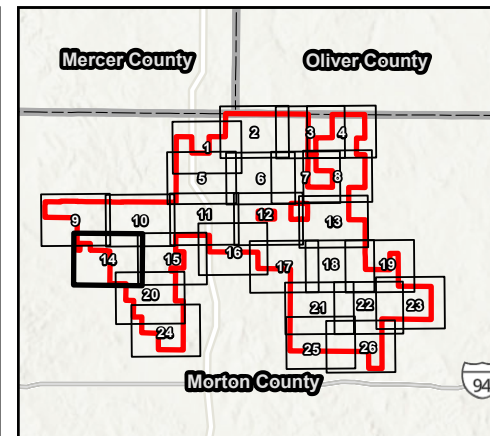
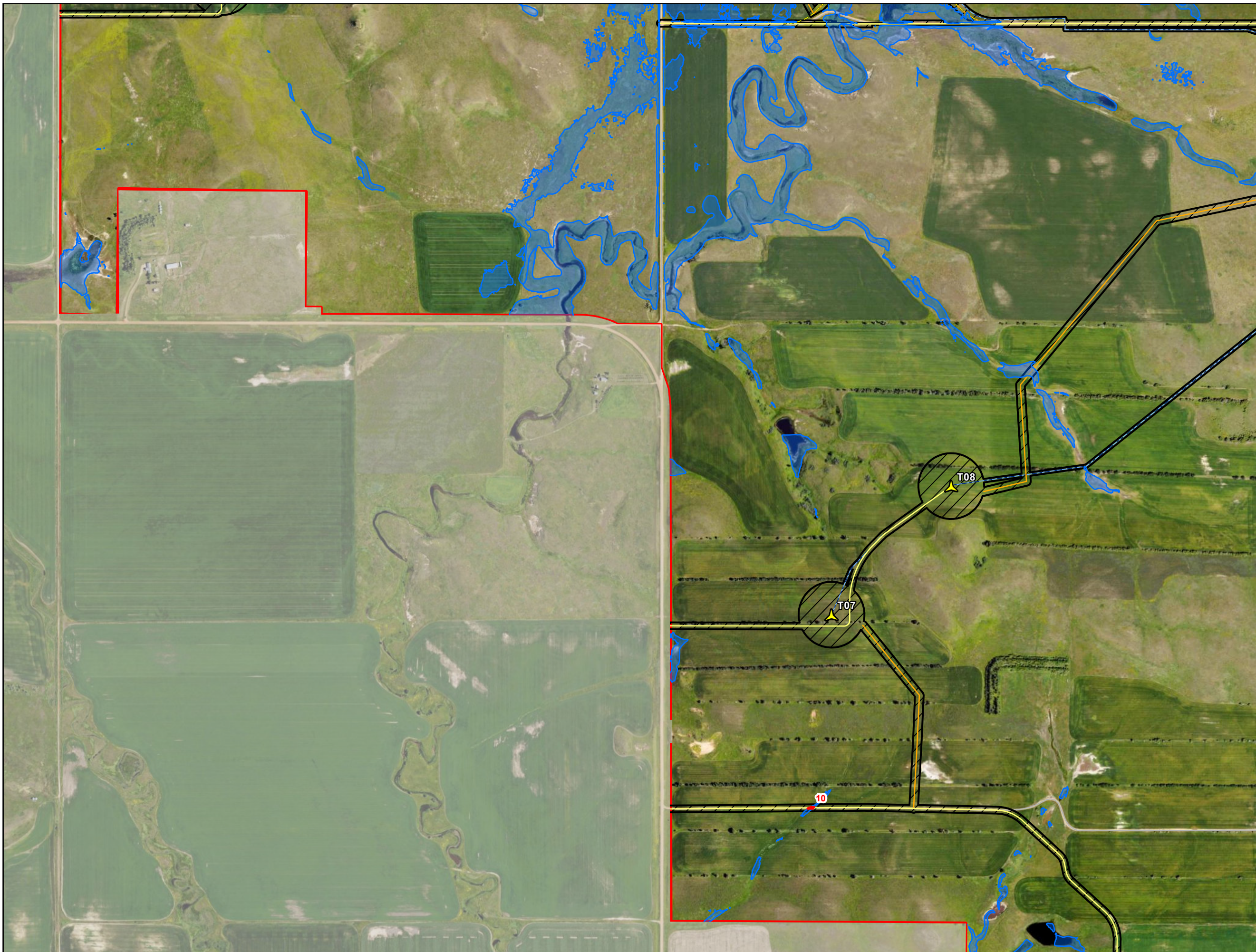
Morton County, North Dakota

Page 13 of 26

merjent.

For Environmental Review Purposes Only

Date: (5/4/2026) Source: Z:\Clients\W_P\W\Power\Longspur_Wind\ArcGIS\Permitting\PS\CIPSC_Testimony\Longspur_Wind_PSC_Testimony.aprx



- Project Area
- Construction Easement
- ▲ Primary Turbine
- Primary Access Road
- Alternate Access Road
- Primary Crane Path
- Collection Line
- NDRAM BLE Floodplain Impact Type
- Permanent
- NDRAM BLE Floodplain
- 100 Year

Floodplains

Longspur Wind Energy Center

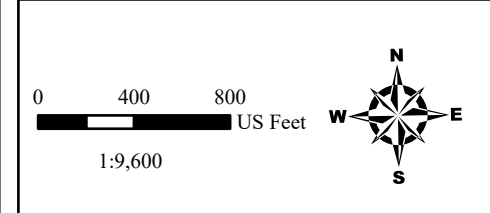
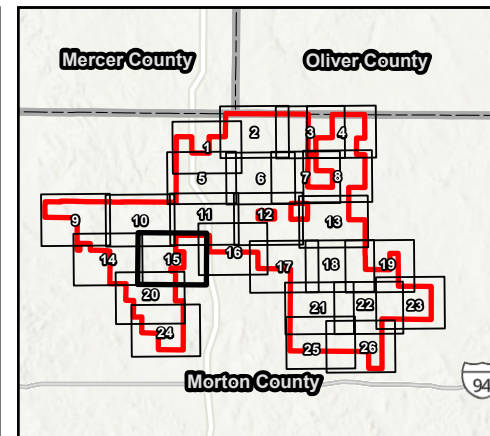
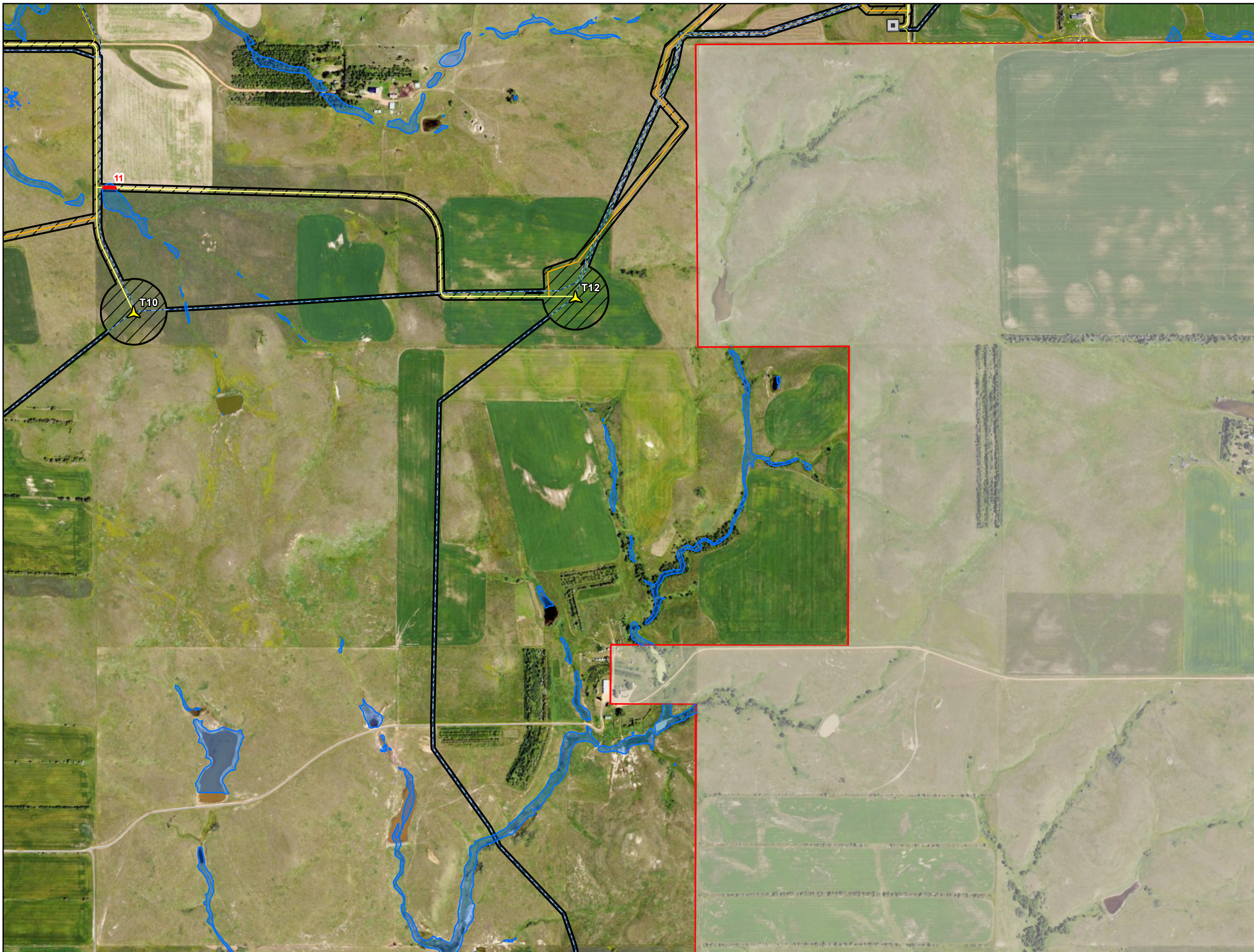
Morton County, North Dakota

Page 14 of 26

merjent.

For Environmental Review Purposes Only

Date: (5/4/2026) Source: Z:\Clients\W_P\W\Power\Longspur_Wind\ArcGIS\Permitting\PS\PS_C\PS_C_Testimony\Longspur_Wind_PSC_Testimony.aprx



- Project Area
- Construction Easement
- ▲ Primary Turbine
- ADLS Radar Tower
- Primary Access Road
- Alternate Access Road
- Primary Crane Path
- Collection Line
- NDRAM BLE Floodplain Impact Type
- Permanent
- NDRAM BLE Floodplain
- 100 Year

Floodplains

Longspur Wind Energy Center

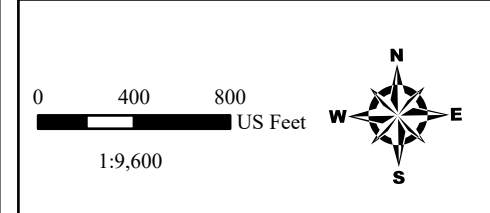
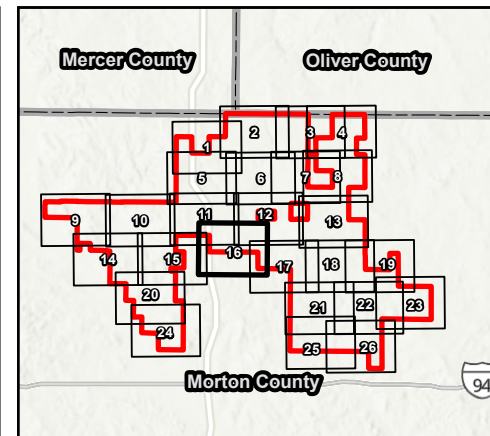
Morton County, North Dakota

Page 15 of 26

merjent.

For Environmental Review Purposes Only

Date: (5/4/2026) Source: Z:\Clients\W_P\W\Power\Longspur_Wind\ArcGIS\Permitting\PS\CIPSC_Testimony\Longspur_Wind_PSC_Testimony.aprx



- Project Area
- Construction Easement
- ▲ Primary Turbine
- Primary Access Road
- Primary Crane Path
- Collection Line
- NDRAM BLE Floodplain
- 100 Year

Floodplains

Longspur Wind Energy Center

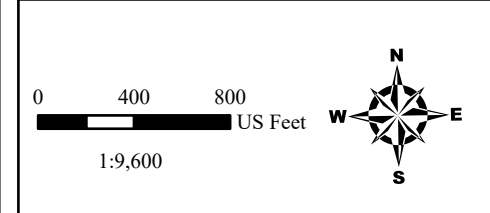
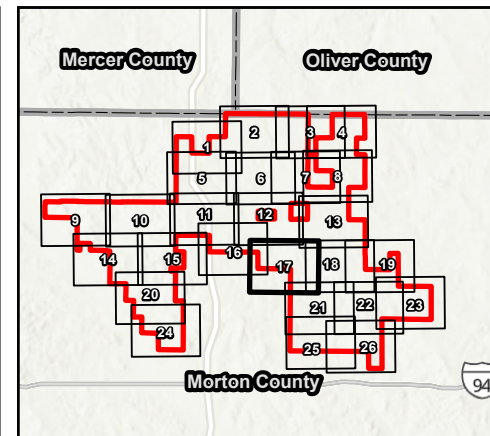
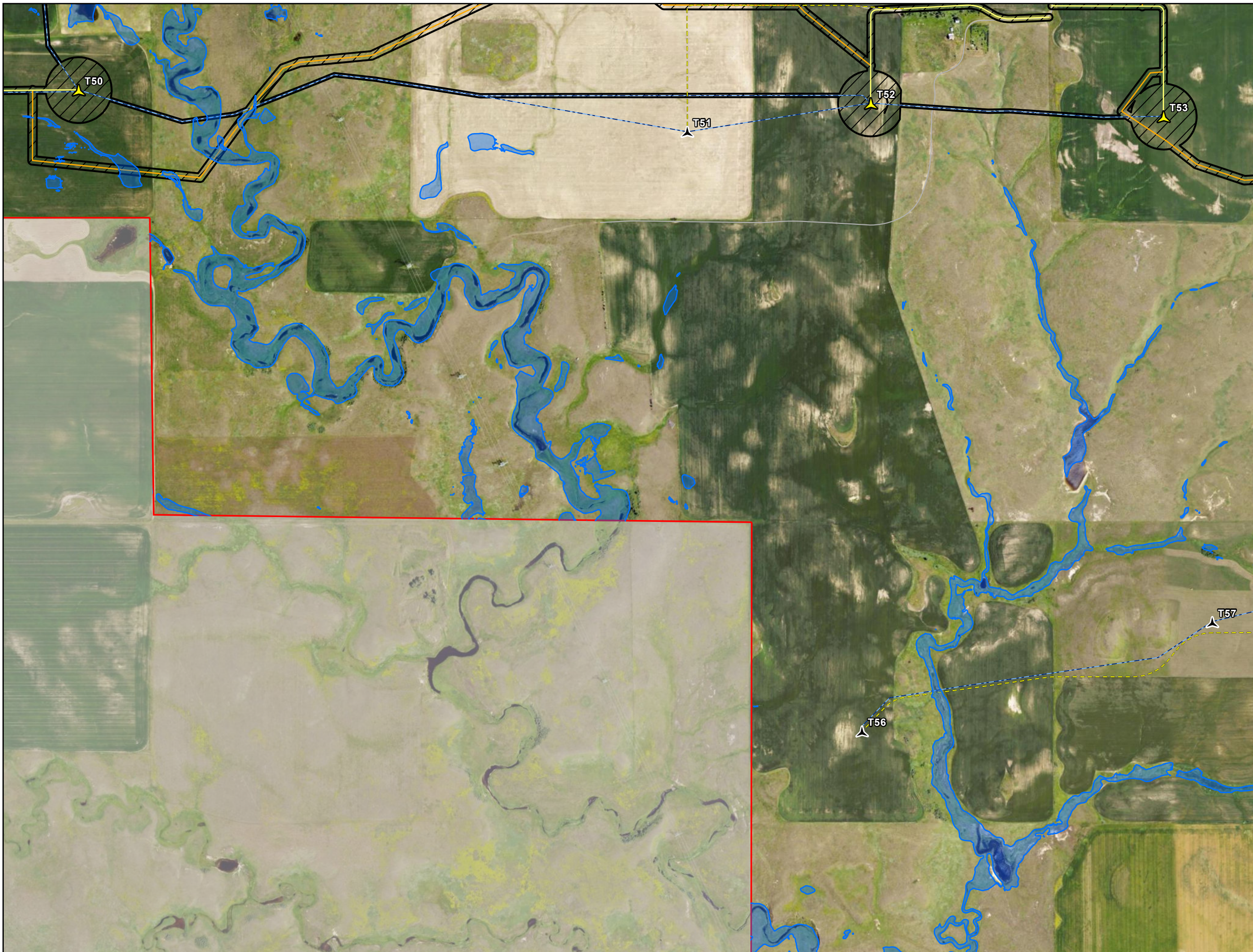
Morton County, North Dakota

Page 16 of 26

merjent.

For Environmental Review Purposes Only

Date: (5/4/2026) Source: Z:\Clients\W_P\W\Power\Longspur_Wind\ArcGIS\Permitting\PS\C\PS_C_Testsimony\Longspur_Wind_PSC_Testsimony.aprx



- Project Area
- Construction Easement
- ▲ Primary Turbine
- ▲ Alternate Turbine
- Primary Access Road
- Alternate Access Road
- Primary Crane Path
- Collection Line
- NDRAM BLE Floodplain
- 100 Year

Floodplains

Longspur Wind Energy Center

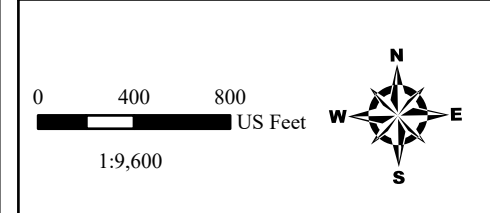
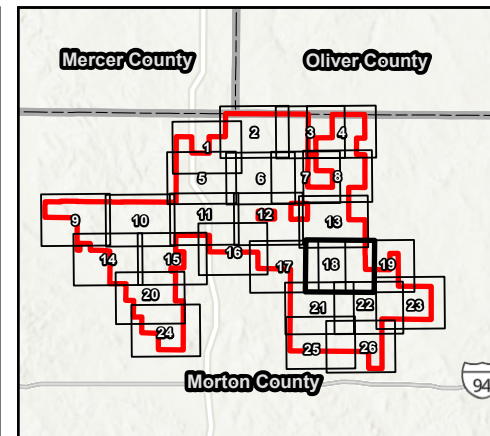
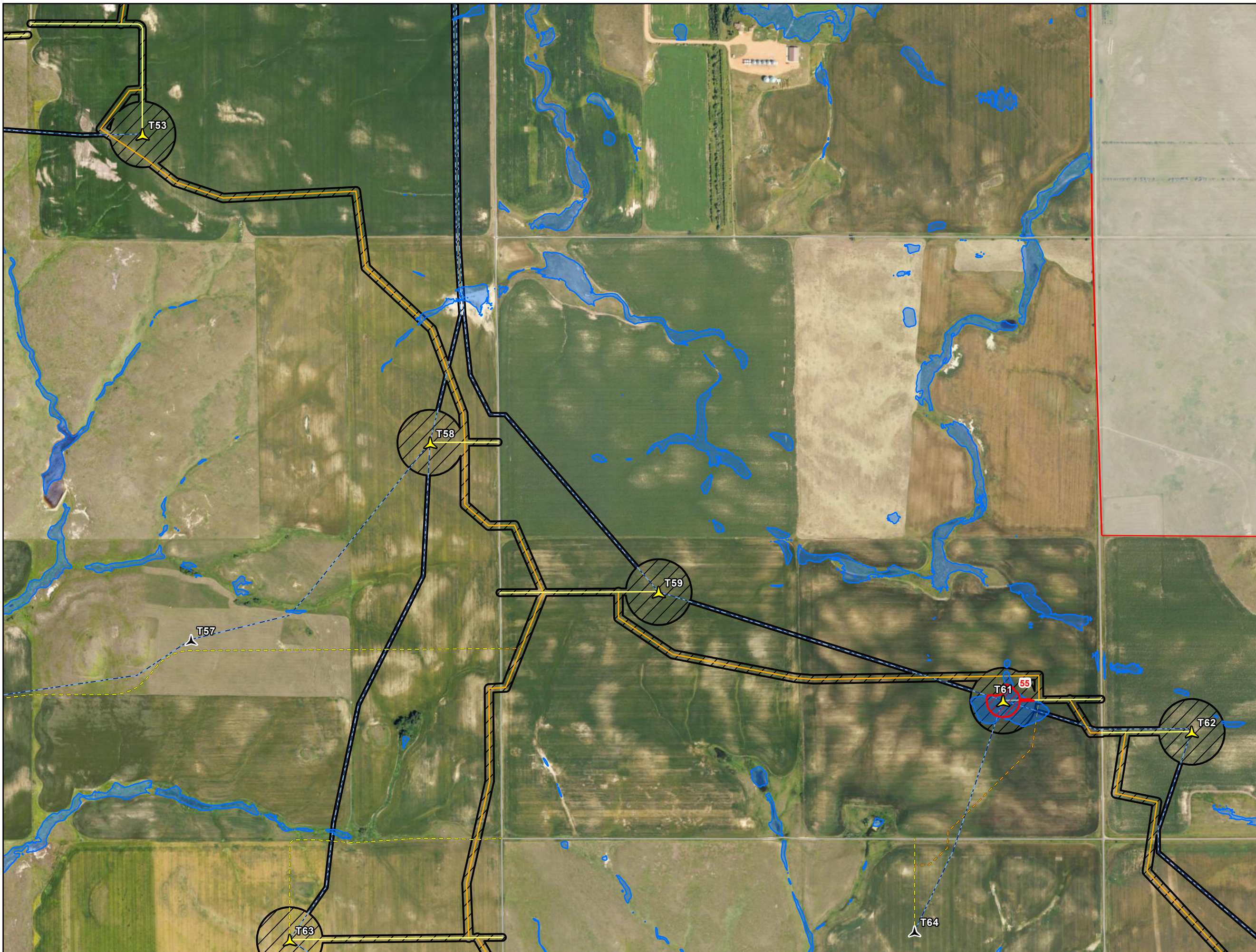
Morton County, North Dakota

Page 17 of 26

merjent.

For Environmental Review Purposes Only

Date: (5/4/2026) Source: Z:\Clients\W_P\W\Power\Longspur_Wind\ArcGIS\Permitting\PS\CIPSC_Testimony\Longspur_Wind_PSC_Testimony.aprx

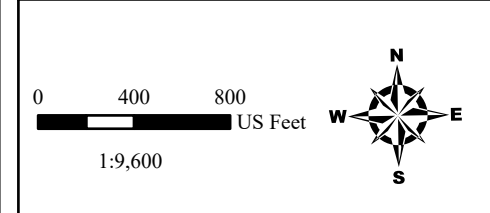
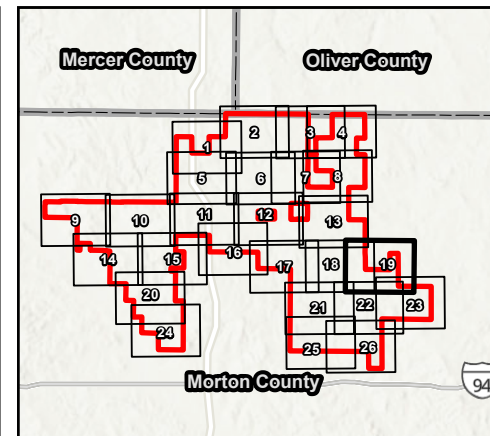
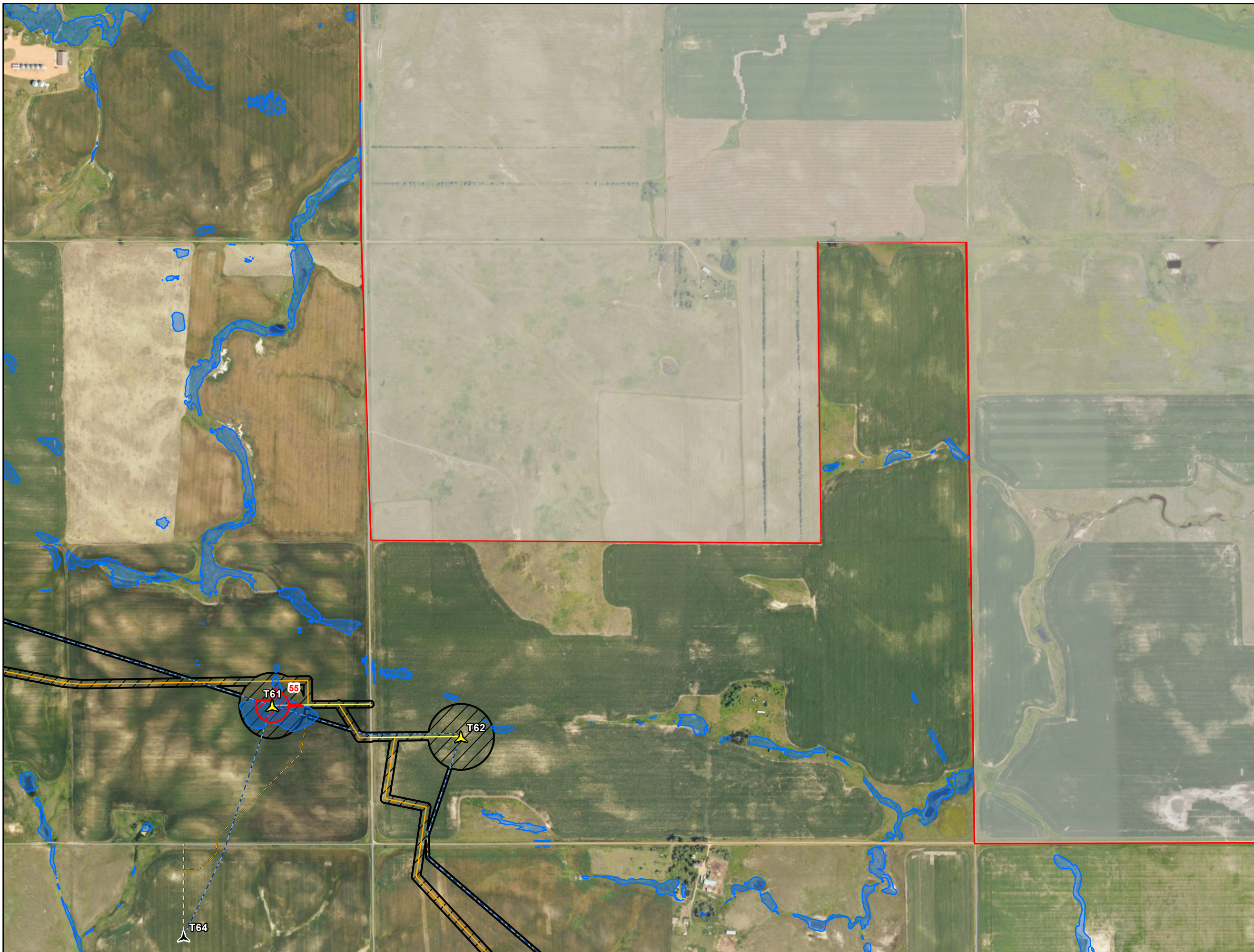


- Project Area
- Construction Easement
- ▲ Primary Turbine
- ▲ Alternate Turbine
- Primary Access Road
- Alternate Access Road
- Primary Crane Path
- Alternate Crane Path
- Collection Line
- NDRAM BLE Floodplain Impact Type
- Permanent
- NDRAM BLE Floodplain
- 100 Year

Floodplains
Longspur Wind Energy Center
 Morton County, North Dakota
 Page 18 of 26

 For Environmental Review Purposes Only

Date: (5/4/2026) Source: Z:\Clients\W_P\W\Power\Longspur_Wind\ArcGIS\Permitting\PS\CIPSC_Testimony\Longspur_Wind_PSC_Testimony.aprx



- Project Area
- Construction Easement
- ▲ Primary Turbine
- ▲ Alternate Turbine
- Primary Access Road
- - - Alternate Access Road
- Primary Crane Path
- - - Alternate Crane Path
- Collection Line
- NDRAM BLE Floodplain Impact Type
- Permanent
- NDRAM BLE Floodplain
- 100 Year

Floodplains

Longspur Wind Energy Center

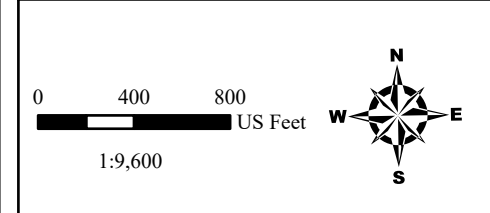
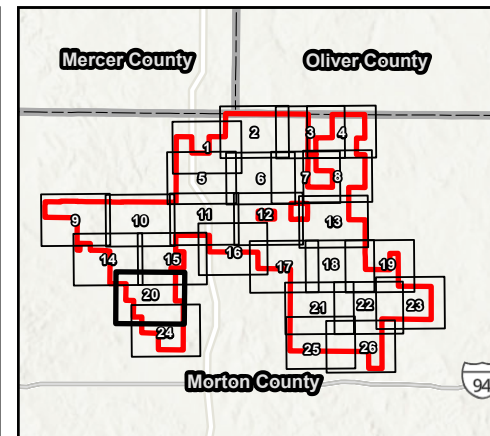
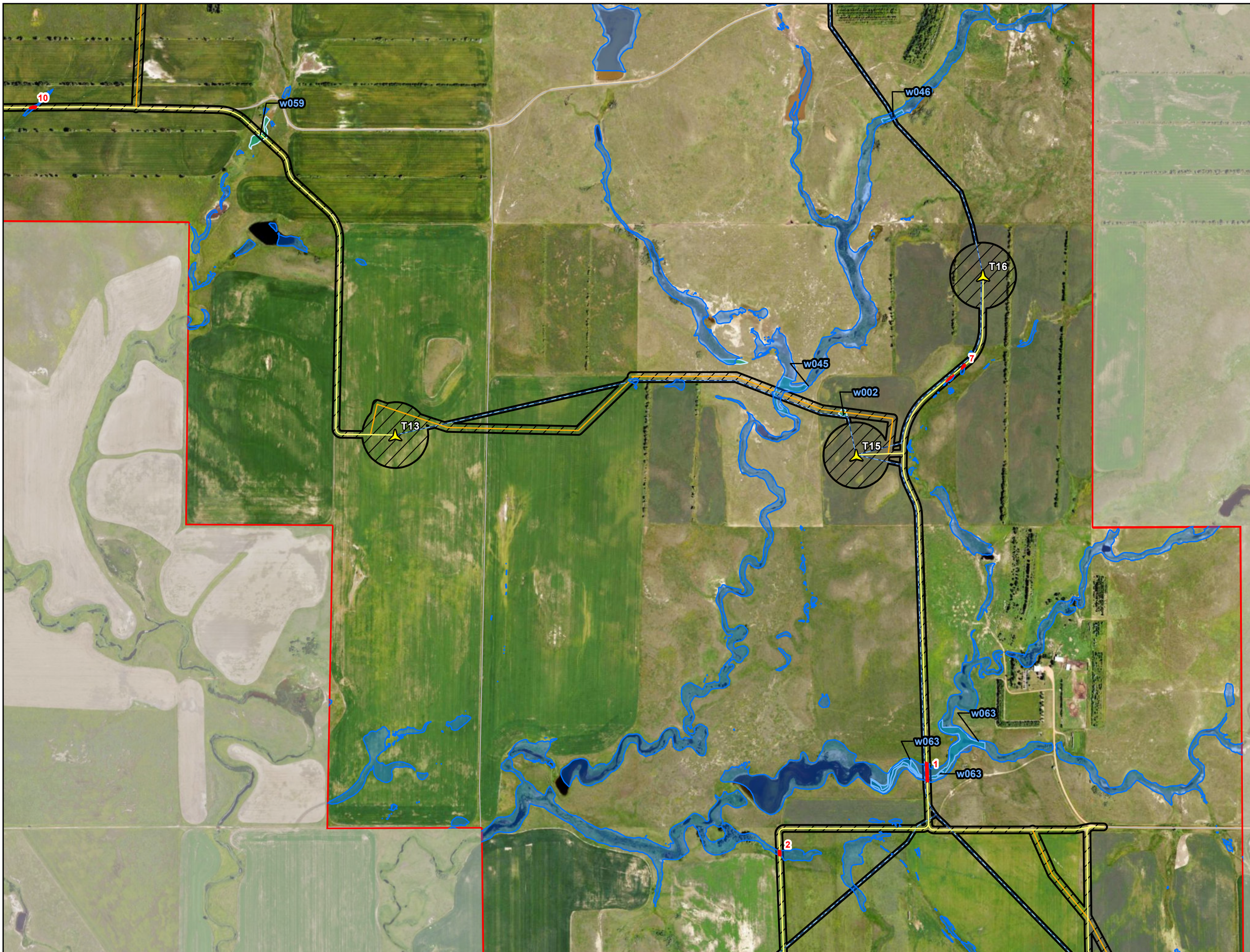
Morton County, North Dakota

Page 19 of 26

merjent.

For Environmental Review Purposes Only

Date: (5/4/2026) Source: Z:\Clients\W_P\W\Power\Longspur_Wind\ArcGIS\Permitting\PS\CIPSC_Testimony\Longspur_Wind_PSC_Testimony.aprx



- Project Area
- Construction Easement
- ▲ Primary Turbine
- Primary Access Road
- Primary Crane Path
- Collection Line
- Delineated Wetland
- NDRAM BLE Floodplain Impact Type
- Permanent
- NDRAM BLE Floodplain
- 100 Year

Floodplains

Longspur Wind Energy Center

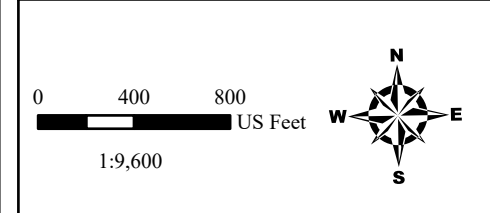
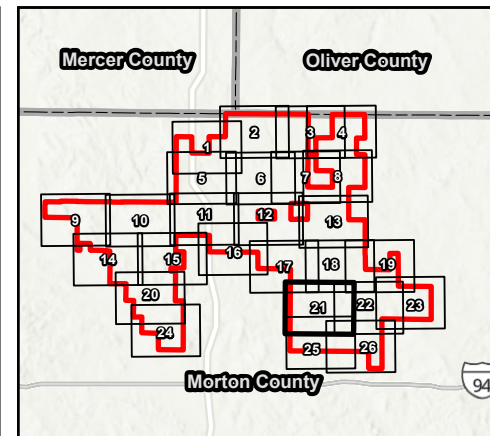
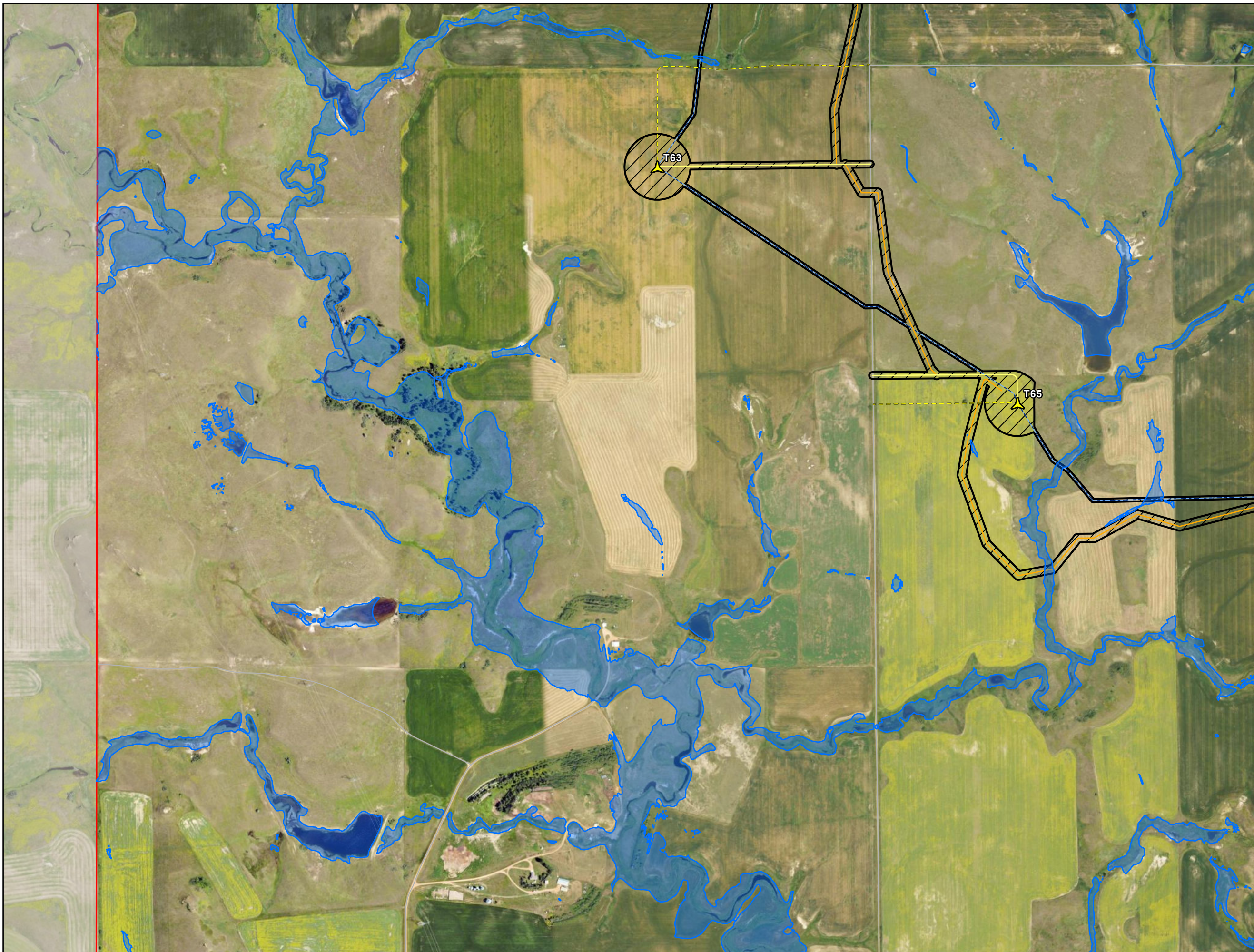
Morton County, North Dakota

Page 20 of 26

merjent.

For Environmental Review Purposes Only

Date: (5/4/2026) Source: Z:\Clients\W_P\W\Power\Longspur_Wind\ArcGIS\Permitting\PS\CIPSC_Testimony\Longspur_Wind_PSC_Testimony.aprx



- Project Area
- Construction Easement
- ▲ Primary Turbine
- Primary Access Road
- Alternate Access Road
- Primary Crane Path
- Collection Line
- NDRAM BLE Floodplain
- 100 Year

Floodplains

Longspur Wind Energy Center

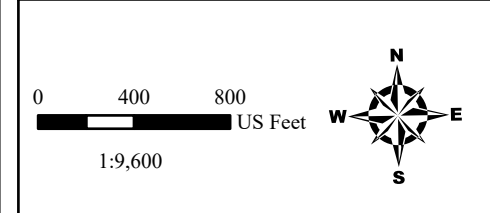
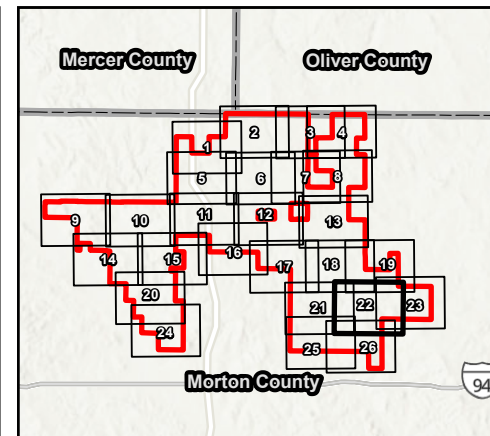
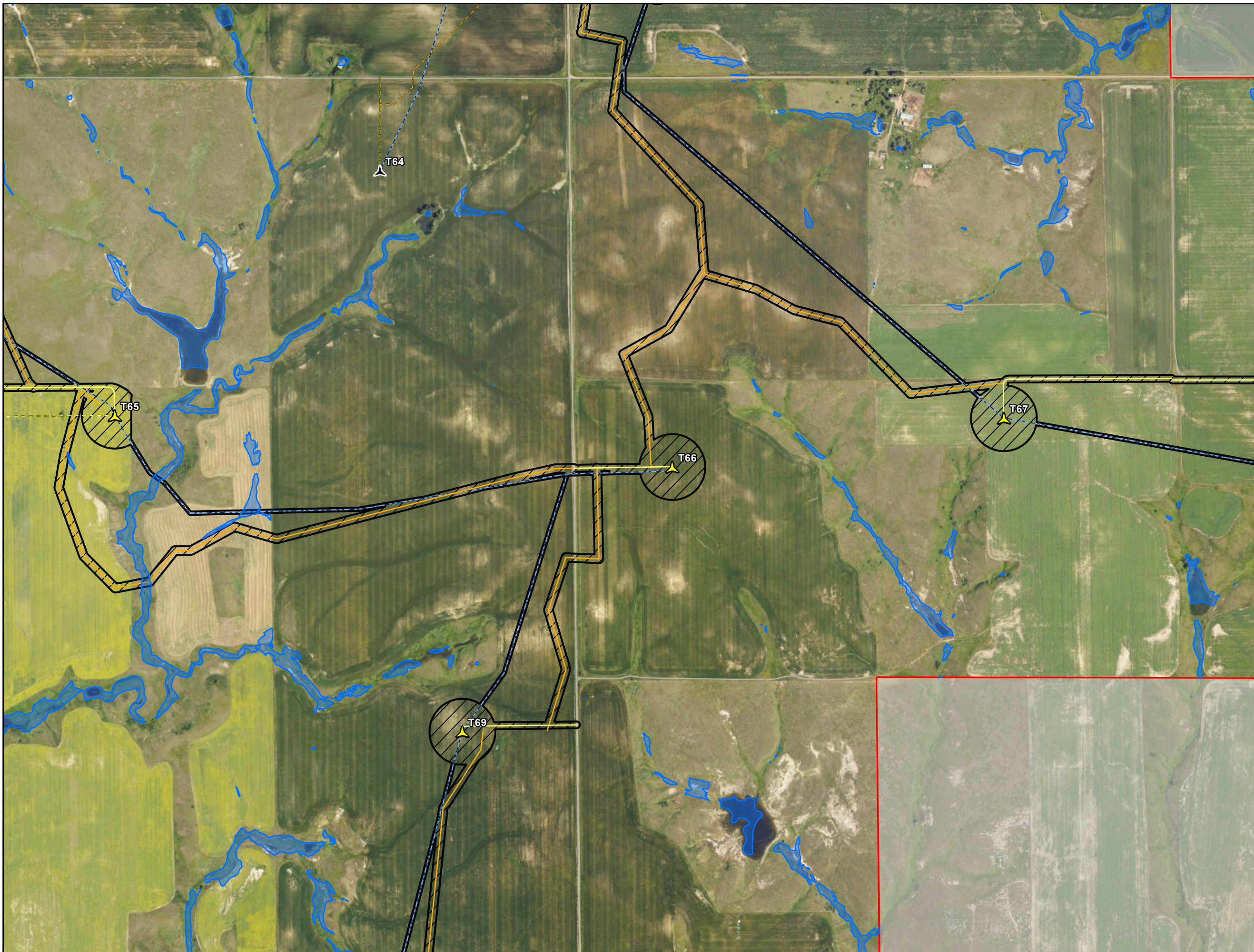
Morton County, North Dakota

Page 21 of 26

merjent.

For Environmental Review Purposes Only

Date: (5/4/2026) Source: Z:\Clients\W_P\W\Power\Longspur_Wind\ArcGIS\Permitting\PS\CIPSC_Testsimony\Longspur_Wind_PSC_Testsimony.aprx



- Project Area
- Construction Easement
- ▲ Primary Turbine
- ▲ Alternate Turbine
- Primary Access Road
- - - Alternate Access Road
- Primary Crane Path
- - - Alternate Crane Path
- Collection Line
- - - NDRAM BLE Floodplain
- 100 Year

Floodplains

Longspur Wind Energy Center

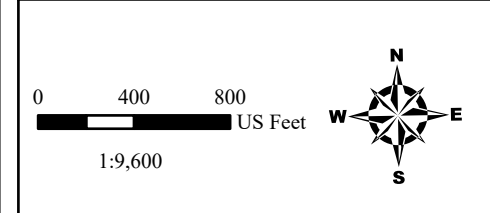
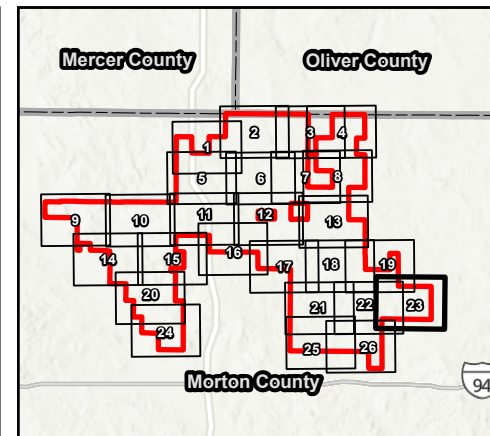
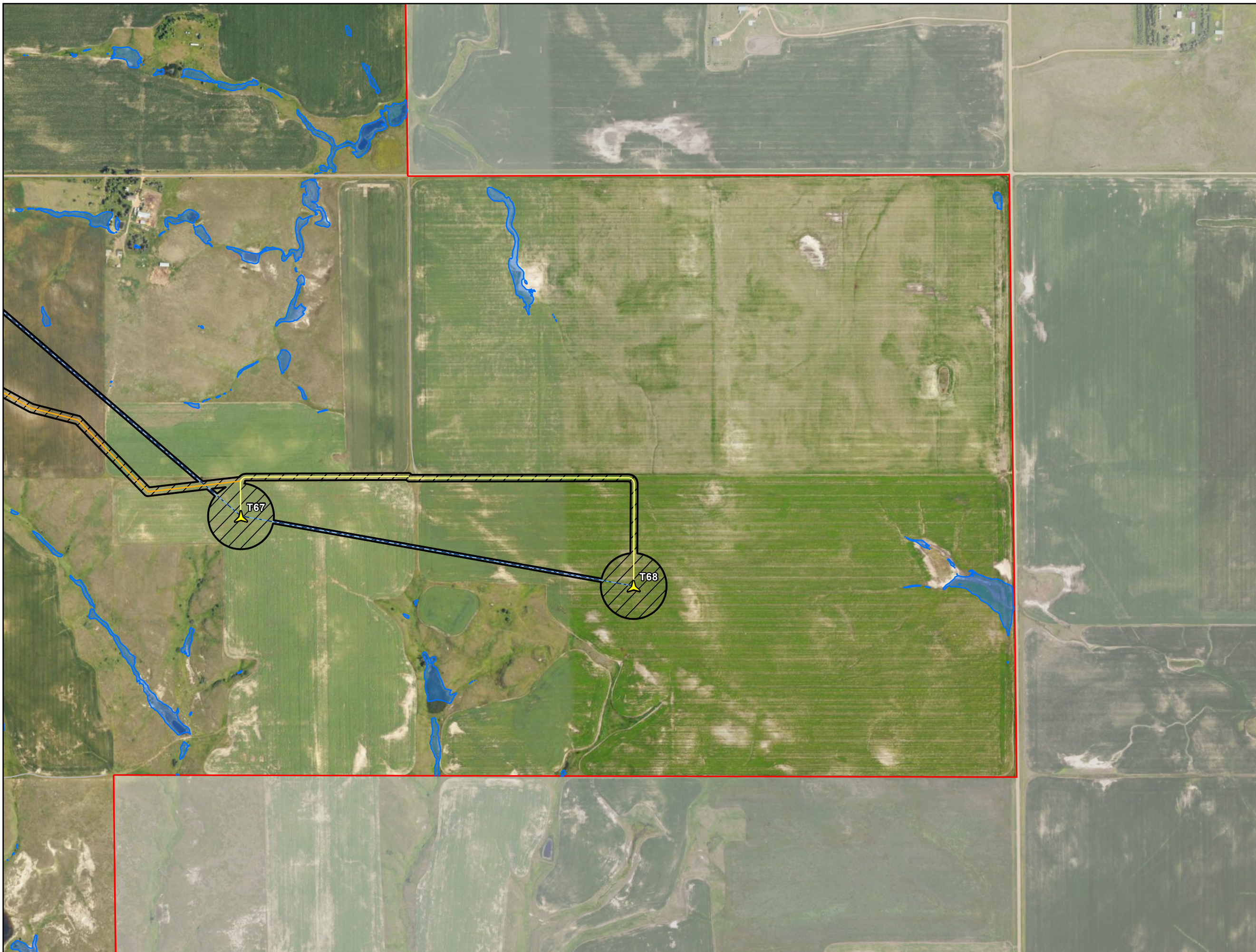
Morton County, North Dakota

Page 22 of 26

merjent.

For Environmental Review Purposes Only

Date: (5/4/2026) Source: Z:\Clients\W_P\W\Power\Longspur_Wind\ArcGIS\Permitting\PS\CIPSC_Testsimony\Longspur_Wind_PSC_Testsimony.aprx



- Project Area
- Construction Easement
- ▲ Primary Turbine
- Primary Access Road
- Primary Crane Path
- ~ Collection Line
- ~ NDRAM BLE Floodplain
- ~ 100 Year

Floodplains

Longspur Wind Energy Center


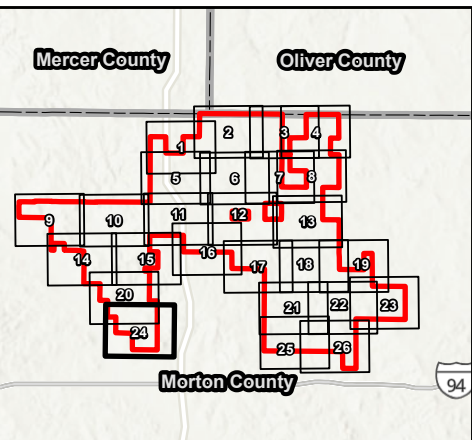
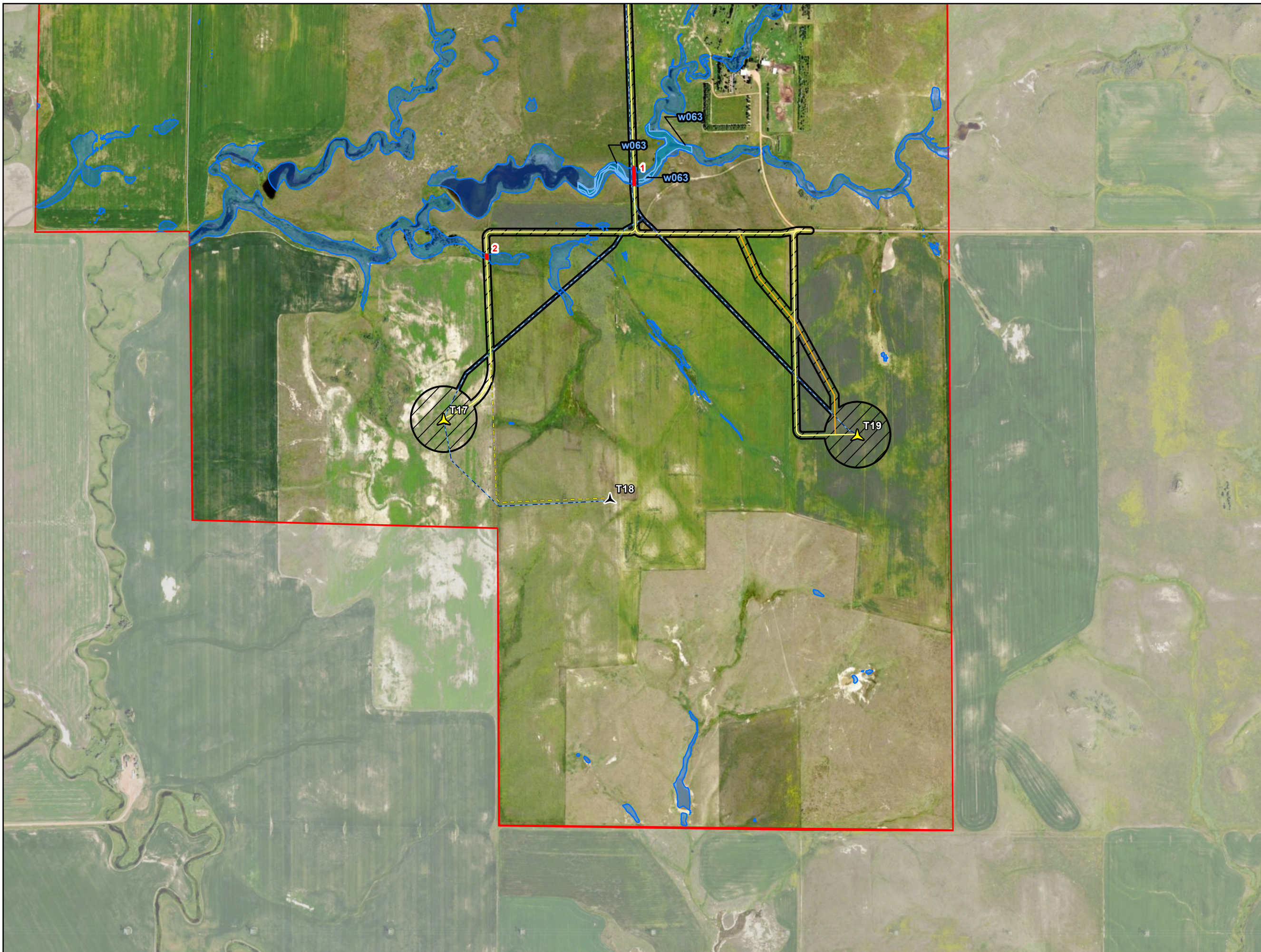
Morton County, North Dakota

Page 23 of 26

merjent.


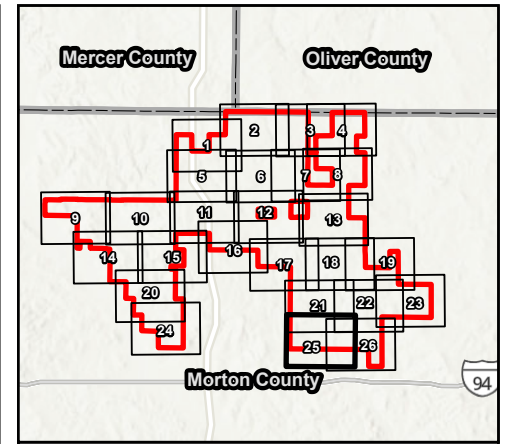
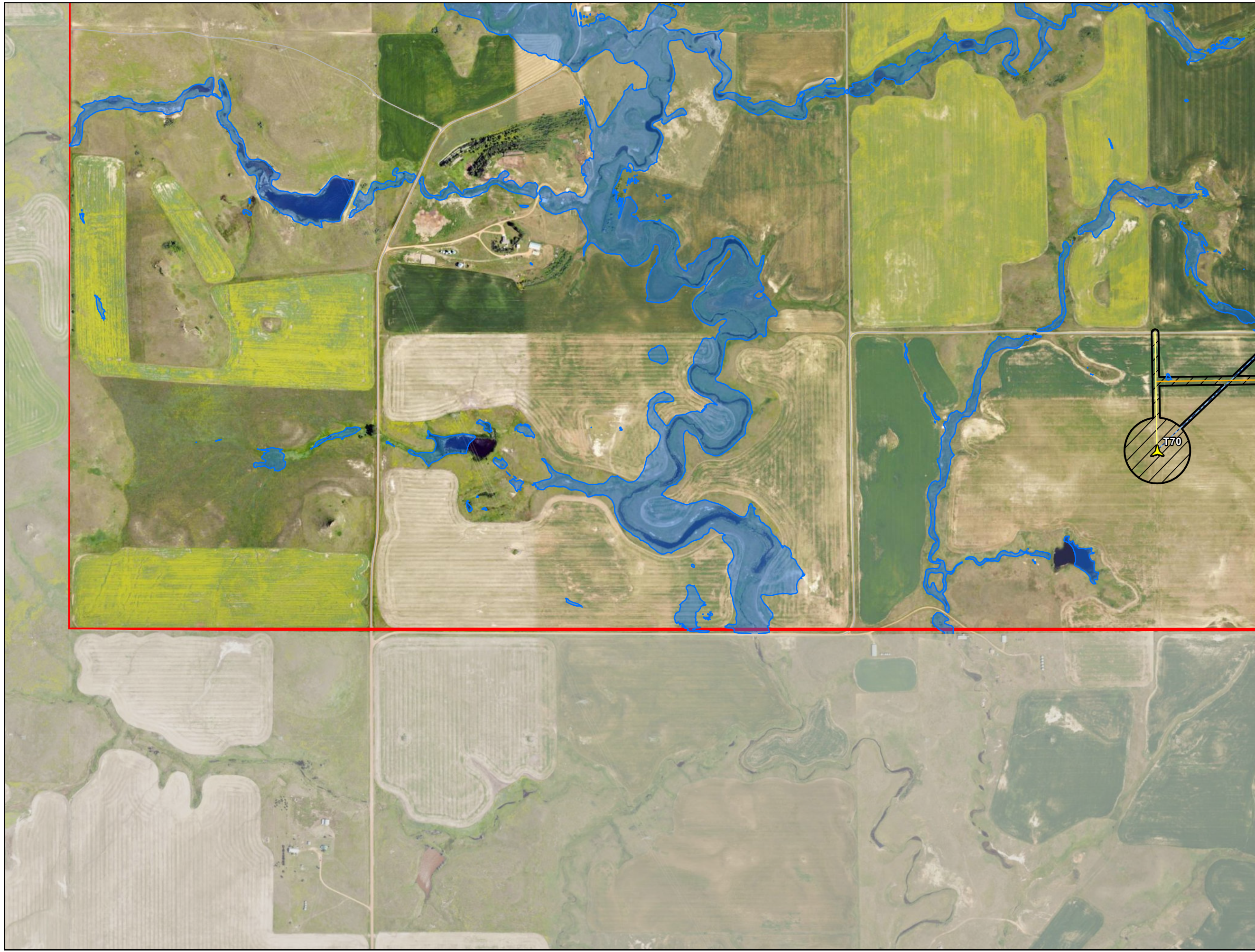
For Environmental Review Purposes Only

Date: (5/4/2026) Source: Z:\Clients\W_P\W\Power\Longspur_Wind\ArcGIS\Permitting\PS\CIPSC_Testimony\Longspur_Wind_PSC_Testimony.aprx



- Project Area
- Construction Easement
- ▲ Primary Turbine
- ▲ Alternate Turbine
- Primary Access Road
- Alternate Access Road
- Primary Crane Path
- Collection Line
- Delineated Wetland
- NDRAM BLE Floodplain Impact Type
- Permanent
- NDRAM BLE Floodplain
- 100 Year

Date: (5/4/2026) Source: Z:\Clients\W_P\W\Power\Longspur_Wind\ArcGIS\Permitting\PS\PS_C\Power\Longspur_Wind_PSC_Testimony.aprx



- Project Area
- Construction Easement
- ▲ Primary Turbine
- Primary Access Road
- Primary Crane Path
- ~ Collection Line
- NDRAM BLE Floodplain
- ~ 100 Year

Floodplains

Longspur Wind Energy Center

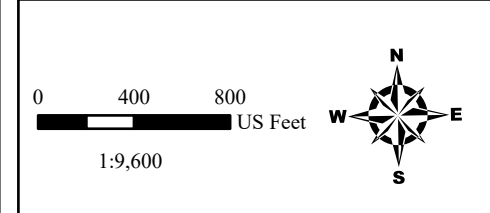
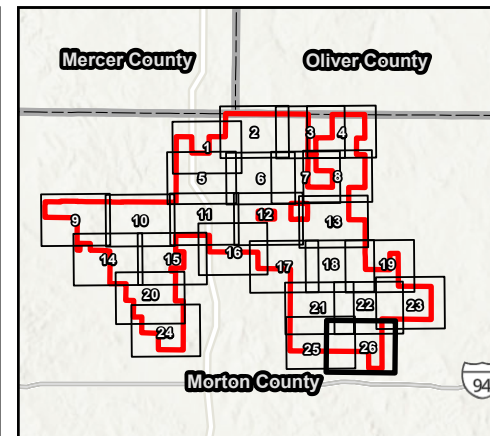
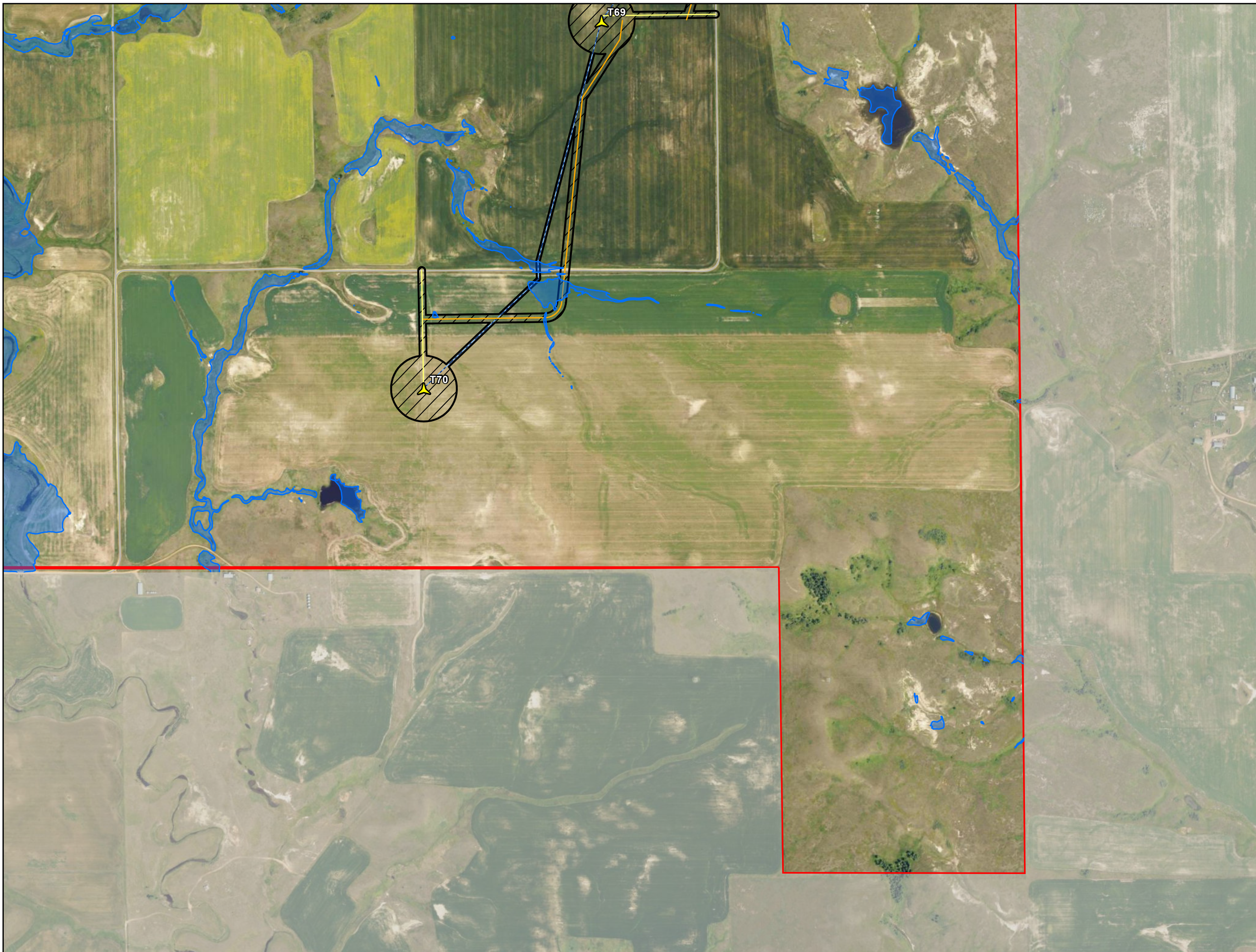
Morton County, North Dakota

Page 25 of 26

merjent.

For Environmental Review Purposes Only

Date: (5/4/2026) Source: Z:\Clients\W_P\W\Power\Longspur_Wind\ArcGIS\Permitting\PS\CIPSC_Testsimony\Longspur_Wind_PSC_Testsimony.aprx



- Project Area
- Construction Easement
- ▲ Primary Turbine
- Primary Access Road
- Primary Crane Path
- ~ Collection Line
- NDRAM BLE Floodplain
- ~ 100 Year

Floodplains

Longspur Wind Energy Center

Morton County, North Dakota

Page 26 of 26

merjent.

For Environmental Review Purposes Only

Date: (5/4/2026) Source: Z:\Clients\W_P\W\Power\Longspur_Wind\ArcGIS\Permitting\PS\CIPSC_Testimony\Longspur_Wind_PSC_Testimony.aprx